



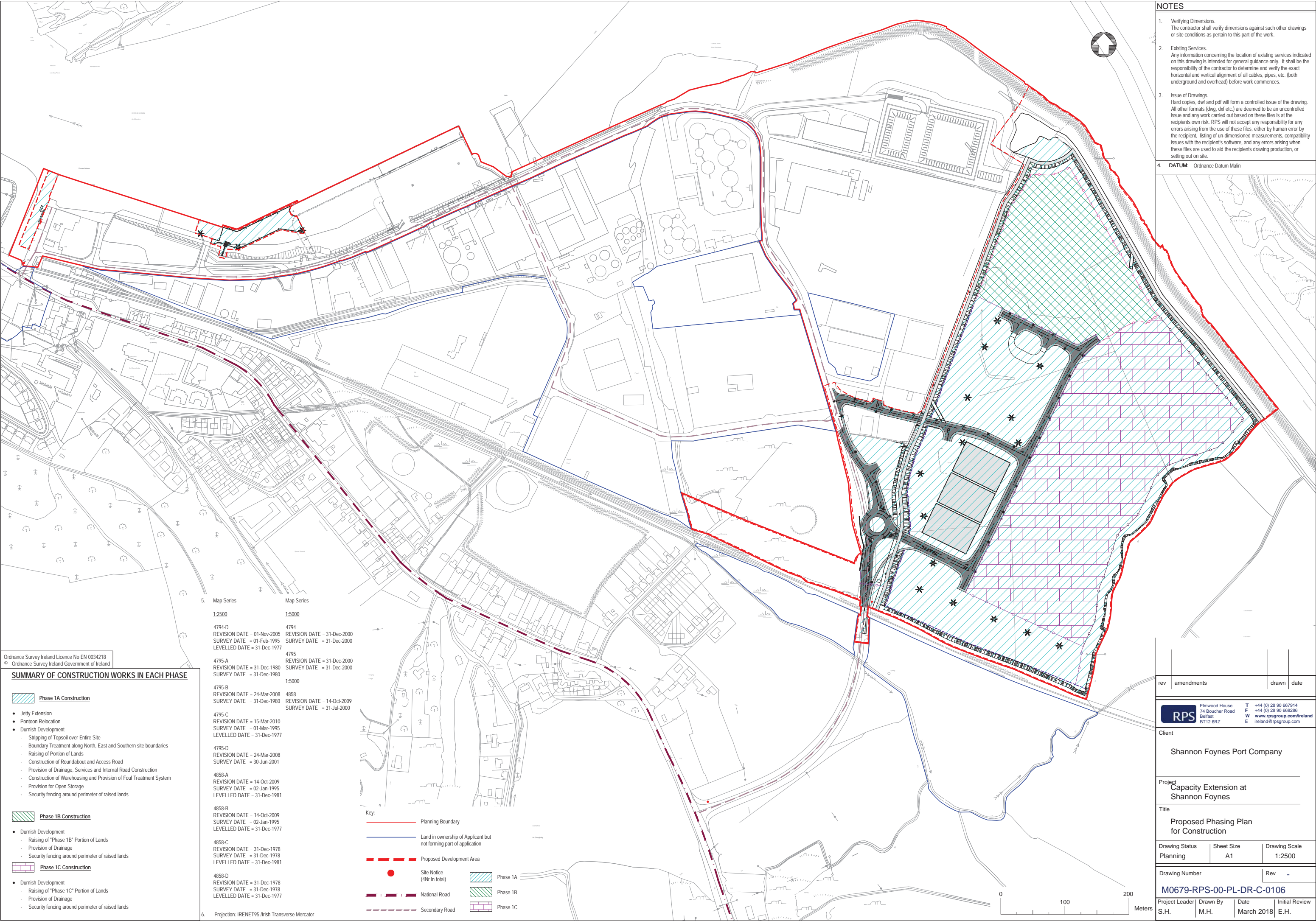
Shannon Foynes
PORT COMPANY

Capacity Extension at Shannon Foynes

Environmental Impact Assessment Report

Volume 5 Non Technical Summary Drawings





- NOTES**
1. Verifying Dimensions.
The contractor shall verify dimensions against such other drawings or site conditions as pertain to this part of the work.
 2. Existing Services.
Any information concerning the location of existing services indicated on this drawing is intended for general guidance only. It shall be the responsibility of the contractor to determine and verify the exact horizontal and vertical alignment of all cables, pipes, etc. (both underground and overhead) before work commences.
 3. Issue of Drawings.
Hard copies, dwf and pdf will form a controlled issue of the drawing. All other formats (dwg, dxf etc.) are deemed to be an uncontrolled issue and any work carried out based on these files is at the recipient's own risk. RPS will not accept any responsibility for any errors arising from the use of these files, either by human error by the recipient, listing of un-dimensioned measurements, compatibility issues with the recipient's software, and any errors arising when these files are used to aid the recipient's drawing production, or setting out on site.

4. **DATUM:** Ordnance Datum Malin

Ordnance Survey Ireland Licence No EN 0034218
© Ordnance Survey Ireland Government of Ireland

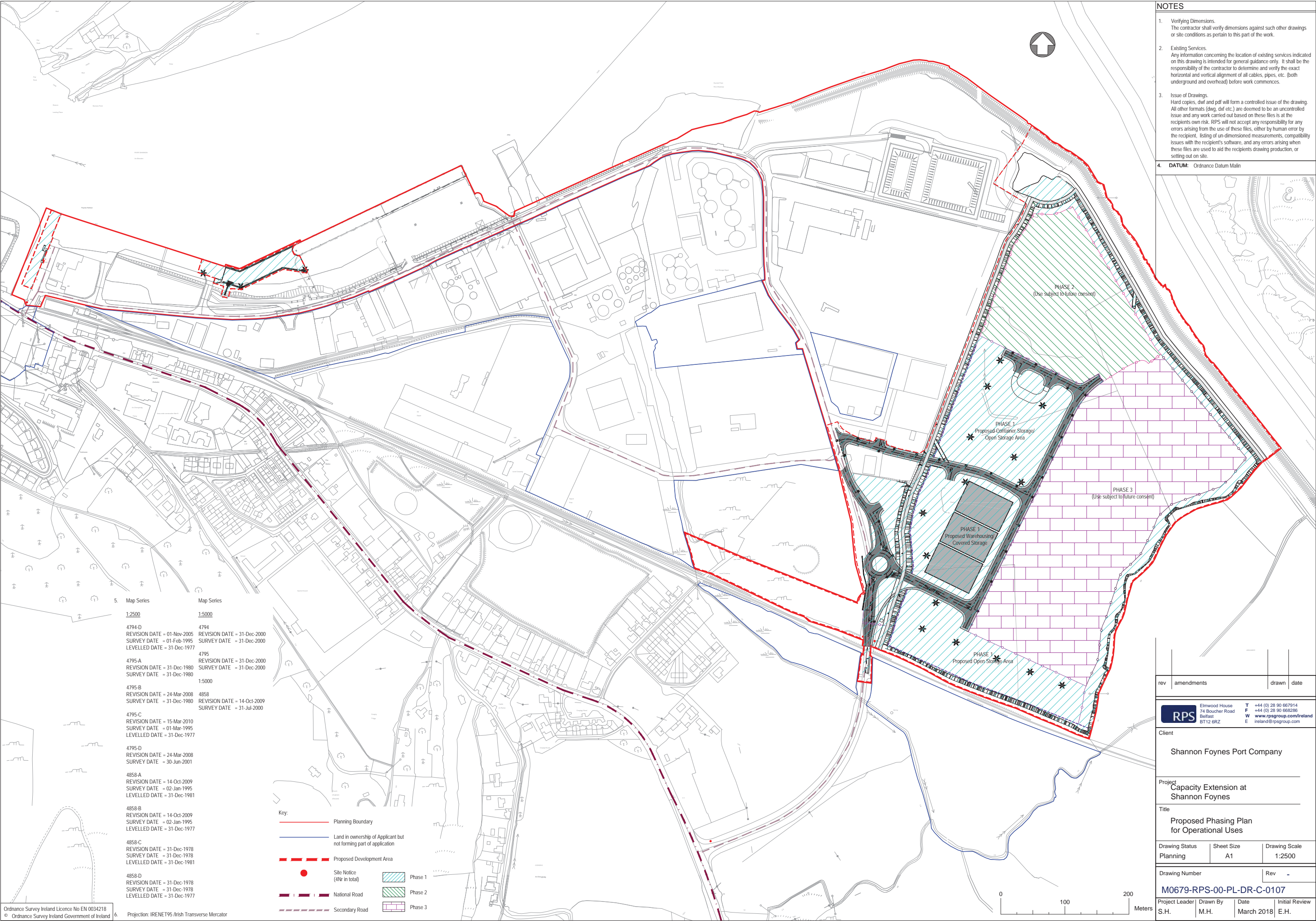
SUMMARY OF CONSTRUCTION WORKS IN EACH PHASE

- Phase 1A Construction**
- Jetty Extension
 - Pontoon Relocation
 - Durnish Development
 - Stripping of Topsoil over Entire Site
 - Boundary Treatment along North, East and Southern site boundaries
 - Raising of Portion of Lands
 - Construction of Roundabout and Access Road
 - Provision of Drainage, Services and Internal Road Construction
 - Construction of Warehousing and Provision of Foul Treatment System
 - Provision for Open Storage
 - Security fencing around perimeter of raised lands
- Phase 1B Construction**
- Durnish Development
 - Raising of "Phase 1B" Portion of Lands
 - Provision of Drainage
 - Security fencing around perimeter of raised lands
- Phase 1C Construction**
- Durnish Development
 - Raising of "Phase 1C" Portion of Lands
 - Provision of Drainage
 - Security fencing around perimeter of raised lands

Map Series	Map Series
1:2500	1:5000
4794-D REVISION DATE = 01-Nov-2005 SURVEY DATE = 01-Feb-1995 LEVELLED DATE = 31-Dec-1977	4794 REVISION DATE = 31-Dec-2000 SURVEY DATE = 31-Dec-2000
4795-A REVISION DATE = 31-Dec-1980 SURVEY DATE = 31-Dec-1980	4795 REVISION DATE = 31-Dec-2000 SURVEY DATE = 31-Dec-2000
4795-B REVISION DATE = 24-Mar-2008 SURVEY DATE = 31-Dec-1980	1:5000
4795-C REVISION DATE = 15-Mar-2010 SURVEY DATE = 01-Mar-1995 LEVELLED DATE = 31-Dec-1977	4858 REVISION DATE = 14-Oct-2009 SURVEY DATE = 31-Jul-2000
4795-D REVISION DATE = 24-Mar-2008 SURVEY DATE = 30-Jun-2001	
4858-A REVISION DATE = 14-Oct-2009 SURVEY DATE = 02-Jan-1995 LEVELLED DATE = 31-Dec-1981	
4858-B REVISION DATE = 14-Oct-2009 SURVEY DATE = 02-Jan-1995 LEVELLED DATE = 31-Dec-1977	
4858-C REVISION DATE = 31-Dec-1978 SURVEY DATE = 31-Dec-1978 LEVELLED DATE = 31-Dec-1981	
4858-D REVISION DATE = 31-Dec-1978 SURVEY DATE = 31-Dec-1978 LEVELLED DATE = 31-Dec-1977	

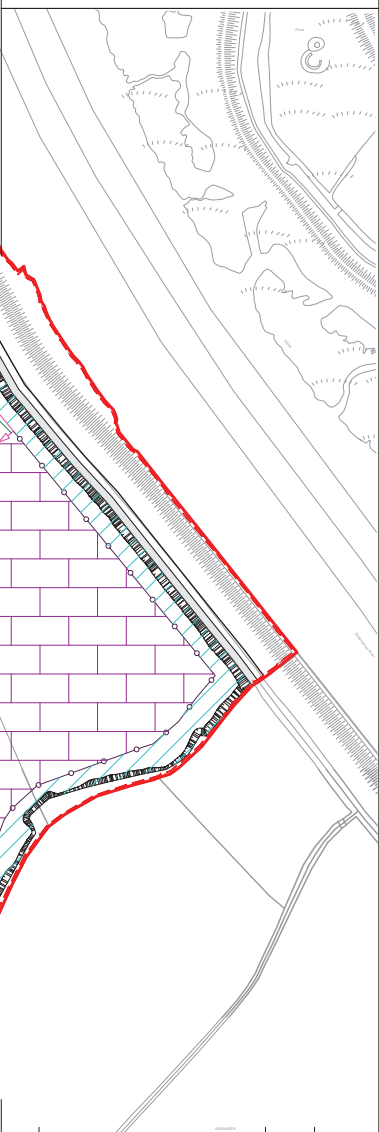
- Key:**
- Planning Boundary
 - Land in ownership of Applicant but not forming part of application
 - - - Proposed Development Area
 - Site Notice (4N in total)
 - National Road
 - - - Secondary Road
 - Phase 1A
 - Phase 1B
 - Phase 1C

rev	amendments	drawn	date
<div><div>RPS</div><div>Elmwood House 74 Boucher Road Belfast BT12 6RZ</div><div>T +44 (0) 28 90 667914 F +44 (0) 28 90 668286 W www.rpsgroup.com/ireland E ireland@rpsgroup.com</div></div>			
Client			
Shannon Foynes Port Company			
Project			
Capacity Extension at Shannon Foynes			
Title			
Proposed Phasing Plan for Construction			
Drawing Status	Sheet Size	Drawing Scale	
Planning	A1	1:2500	
Drawing Number			Rev -
M0679-RPS-00-PL-DR-C-0106			
Project Leader	Drawn By	Date	Initial Review
S.H.	M.H.	March 2018	E.H.



- NOTES**
1. Verifying Dimensions.
The contractor shall verify dimensions against such other drawings or site conditions as pertain to this part of the work.
 2. Existing Services.
Any information concerning the location of existing services indicated on this drawing is intended for general guidance only. It shall be the responsibility of the contractor to determine and verify the exact horizontal and vertical alignment of all cables, pipes, etc. (both underground and overhead) before work commences.
 3. Issue of Drawings.
Hard copies, dwf and pdf will form a controlled issue of the drawing. All other formats (dwg, dxf etc.) are deemed to be an uncontrolled issue and any work carried out based on these files is at the recipient's own risk. RPS will not accept any responsibility for any errors arising from the use of these files, either by human error by the recipient, listing of un-dimensioned measurements, compatibility issues with the recipient's software, and any errors arising when these files are used to aid the recipient's drawing production, or setting out on site.

4. **DATUM:** Ordnance Datum Malin



5. Map Series	Map Series
1:2500	1:5000
4794-D REVISION DATE = 01-Nov-2005 SURVEY DATE = 01-Feb-1995 LEVELLED DATE = 31-Dec-1977	4794 REVISION DATE = 31-Dec-2000 SURVEY DATE = 31-Dec-2000
4795-A REVISION DATE = 31-Dec-1980 SURVEY DATE = 31-Dec-1980	4795 REVISION DATE = 31-Dec-2000 SURVEY DATE = 31-Dec-2000
4795-B REVISION DATE = 24-Mar-2008 SURVEY DATE = 31-Dec-1980	1:5000
4795-C REVISION DATE = 15-Mar-2010 SURVEY DATE = 01-Mar-1995 LEVELLED DATE = 31-Dec-1977	4858 REVISION DATE = 14-Oct-2009 SURVEY DATE = 31-Jul-2000
4795-D REVISION DATE = 24-Mar-2008 SURVEY DATE = 30-Jun-2001	
4858-A REVISION DATE = 14-Oct-2009 SURVEY DATE = 02-Jan-1995 LEVELLED DATE = 31-Dec-1981	
4858-B REVISION DATE = 14-Oct-2009 SURVEY DATE = 02-Jan-1995 LEVELLED DATE = 31-Dec-1977	
4858-C REVISION DATE = 31-Dec-1978 SURVEY DATE = 31-Dec-1978 LEVELLED DATE = 31-Dec-1981	
4858-D REVISION DATE = 31-Dec-1978 SURVEY DATE = 31-Dec-1978 LEVELLED DATE = 31-Dec-1977	

- Key:**
- Planning Boundary
 - Land in ownership of Applicant but not forming part of application
 - Proposed Development Area
 - Site Notice (4Nir in total)
 - National Road
 - Secondary Road
 - Phase 1
 - Phase 2
 - Phase 3

rev	amendments	drawn	date
-----	------------	-------	------

RPS	Elmwood House 74 Boucher Road Belfast BT12 6RZ	T +44 (0) 28 90 667914 F +44 (0) 28 90 668286 W www.rpsgroup.com/ireland E ireland@rpsgroup.com
------------	---	--

Client
Shannon Foynes Port Company

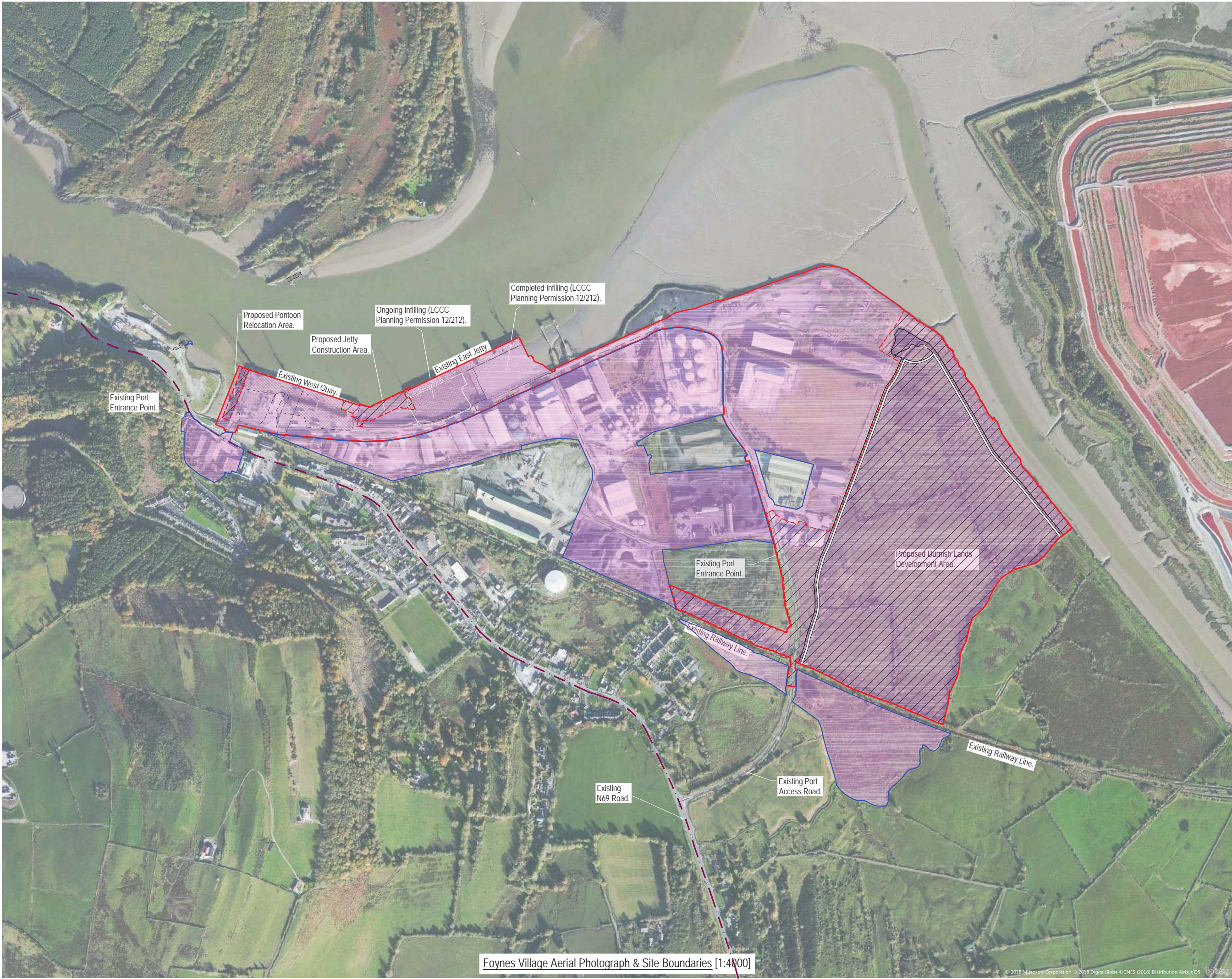
Project
Capacity Extension at Shannon Foynes

Title
Proposed Phasing Plan for Operational Uses

Drawing Status	Sheet Size	Drawing Scale
Planning	A1	1:2500

Drawing Number	Rev
M0679-RPS-00-PL-DR-C-0107	-

Project Leader	Drawn By	Date	Initial Review
S.H.	M.H.	March 2018	E.H.



NOTES

1. Verifying Dimensions.
The contractor shall verify dimensions against such other drawings or site conditions as pertain to this part of the work.

2. Existing Services.
Any information concerning the location of existing services indicated on this drawing is intended for general guidance only. It shall be the responsibility of the contractor to determine and verify the exact horizontal and vertical alignment of all cables, pipes, etc. (both underground and overhead) before work commences.

3. Issue of Drawings.
Hard copies, dwf and pdf will form a controlled issue of the drawing. All other formats (dwg, dxf etc.) are deemed to be an uncontrolled issue and any work carried out based on these files is at the recipient's own risk. RPS will not accept any responsibility for any errors arising from the use of these files, either by human error by the recipient, listing of un-dimensioned measurements, compatibility issues with the recipient's software, and any errors arising when these files are used to aid the recipient's drawing production, or setting out on site.

4. DATUM: Ordnance Datum Malin

Key:

Planning Boundary

Proposed Development Area

National Road

Secondary Road

Foreshore Lease 1933

Foreshore Lease 1998

Foreshore Lease 2014

Area within Port Ownership

Proposed Development Area

rev	amendments	drawn	date

RPS

Elmwood House
74 Boucher Road
Belfast
BT12 6RZ

T +44 (0) 28 90 667914
F +44 (0) 28 90 668286
W www.rpsgroup.com/ireland
E ireland@rpsgroup.com

Client

Shannon Foynes Port Company

Project
Capacity Extension at
Shannon Foynes

Title
SFPC Port Estate & Foynes Village
Aerial View

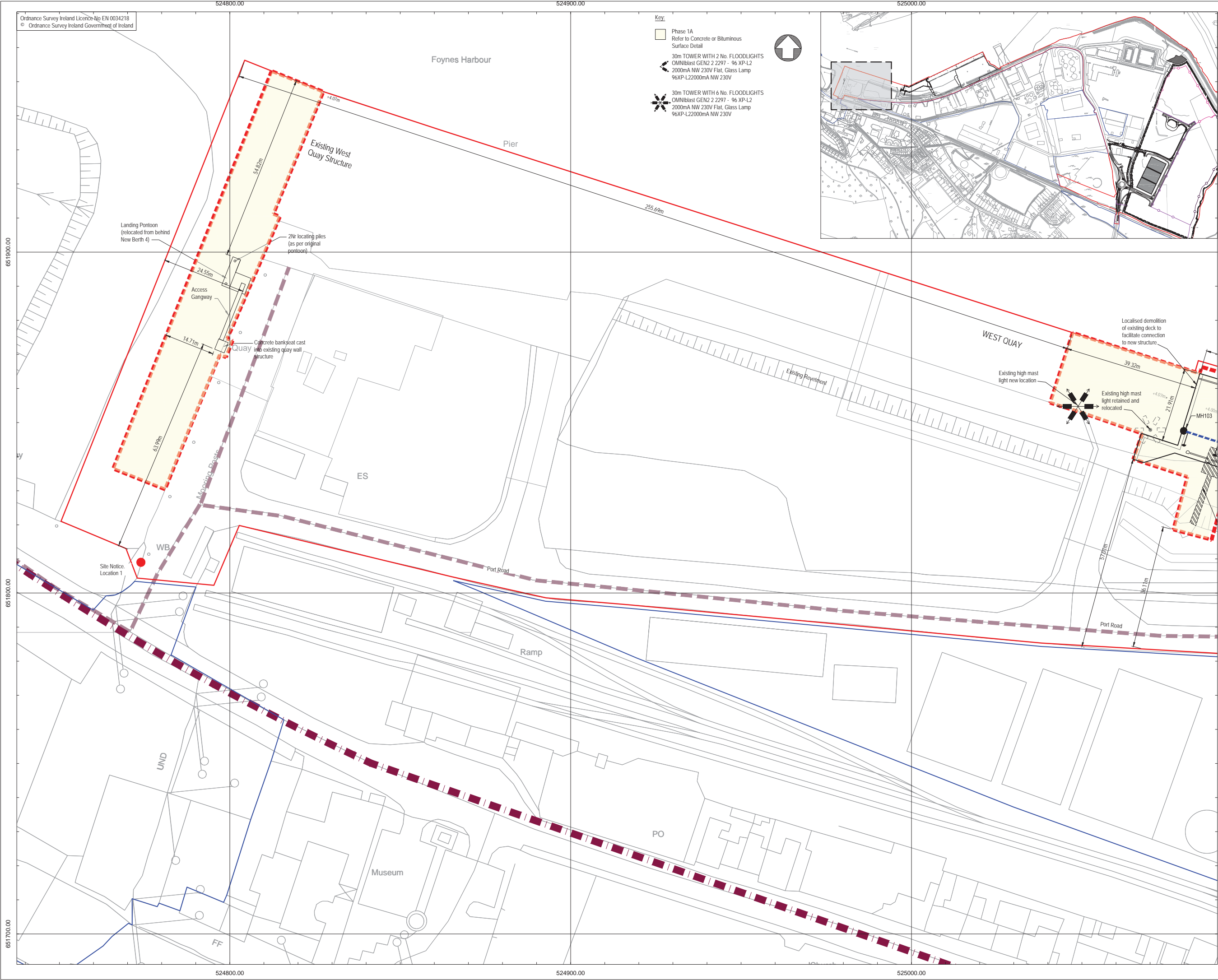
Drawing Status	Sheet Size	Drawing Scale
Planning	A1	1:4000

Drawing Number	Rev
M0679-RPS-00-PL-DR-C-0109	-

Project Leader	Drawn By	Date	Initial Review
SAH	EH	March 2018	SAH

Foynes Village Aerial Photograph & Site Boundaries [1:4000]

© 2018 Microsoft Corporation © 2018 DigitalGlobe © CNES (2018) Distribution Airbus DS



NOTES

- Verifying Dimensions.**
The contractor shall verify dimensions against such other drawings or site conditions as pertain to this part of the work.
- Existing Services.**
Any information concerning the location of existing services indicated on this drawing is intended for general guidance only. It shall be the responsibility of the contractor to determine and verify the exact horizontal and vertical alignment of all cables, pipes, etc. (both underground and overhead) before work commences.
- Issue of Drawings.**
Hard copies, dwf and pdf will form a controlled issue of the drawing. All other formats (dwg, dxf etc.) are deemed to be an uncontrolled issue and any work carried out based on these files is at the recipient's own risk. RPS will not accept any responsibility for any errors arising from the use of these files, either by human error by the recipient, listing of un-dimensioned measurements, compatibility issues with the recipient's software, and any errors arising when these files are used to aid the recipient's drawing production, or setting out on site.
- DATUM:** Ordnance Datum Malin
- | Map Series | Map Series |
|---|--|
| 1:2500 | 1:5000 |
| 4794-D
REVISION DATE = 01-Nov-2005
SURVEY DATE = 01-Feb-1995
LEVELLED DATE = 31-Dec-1977 | 4794
REVISION DATE = 31-Dec-2000
SURVEY DATE = 31-Dec-2000 |
| 4795-A
REVISION DATE = 31-Dec-1980
SURVEY DATE = 31-Dec-1980 | 4795
REVISION DATE = 31-Dec-2000
SURVEY DATE = 31-Dec-2000 |
| 4795-B
REVISION DATE = 24-Mar-2008
SURVEY DATE = 31-Dec-1980 | 4858
REVISION DATE = 14-Oct-2009
SURVEY DATE = 31-Jul-2000 |
| 4795-C
REVISION DATE = 15-Mar-2010
SURVEY DATE = 01-Mar-1995
LEVELLED DATE = 31-Dec-1977 | |
| 4795-D
REVISION DATE = 24-Mar-2008
SURVEY DATE = 30-Jun-2001 | |
| 4858-A
REVISION DATE = 14-Oct-2009
SURVEY DATE = 02-Jan-1995
LEVELLED DATE = 31-Dec-1981 | |
| 4858-B
REVISION DATE = 14-Oct-2009
SURVEY DATE = 02-Jan-1995
LEVELLED DATE = 31-Dec-1977 | |
| 4858-C
REVISION DATE = 31-Dec-1978
SURVEY DATE = 31-Dec-1978
LEVELLED DATE = 31-Dec-1981 | |
| 4858-D
REVISION DATE = 31-Dec-1978
SURVEY DATE = 31-Dec-1978
LEVELLED DATE = 31-Dec-1977 | |
- Projection:** IRENET95 /Irish Transverse Mercator

Key:

- Planning Boundary
- Land in ownership of Applicant but not forming part of application
- Proposed Development Area
- Site Notice (4Nr in total)
- National Road
- Secondary Road

rev	amendments	drawn	date

RPS
Elmwood House
74 Boucher Road
Belfast
BT12 6RZ

T +44 (0) 28 90 667914
F +44 (0) 28 90 668286
W www.rpsgroup.com/ireland
E ireland@rpsgroup.com

Client

Shannon Foynes Port Company

Project

Capacity Extension at Shannon Foynes

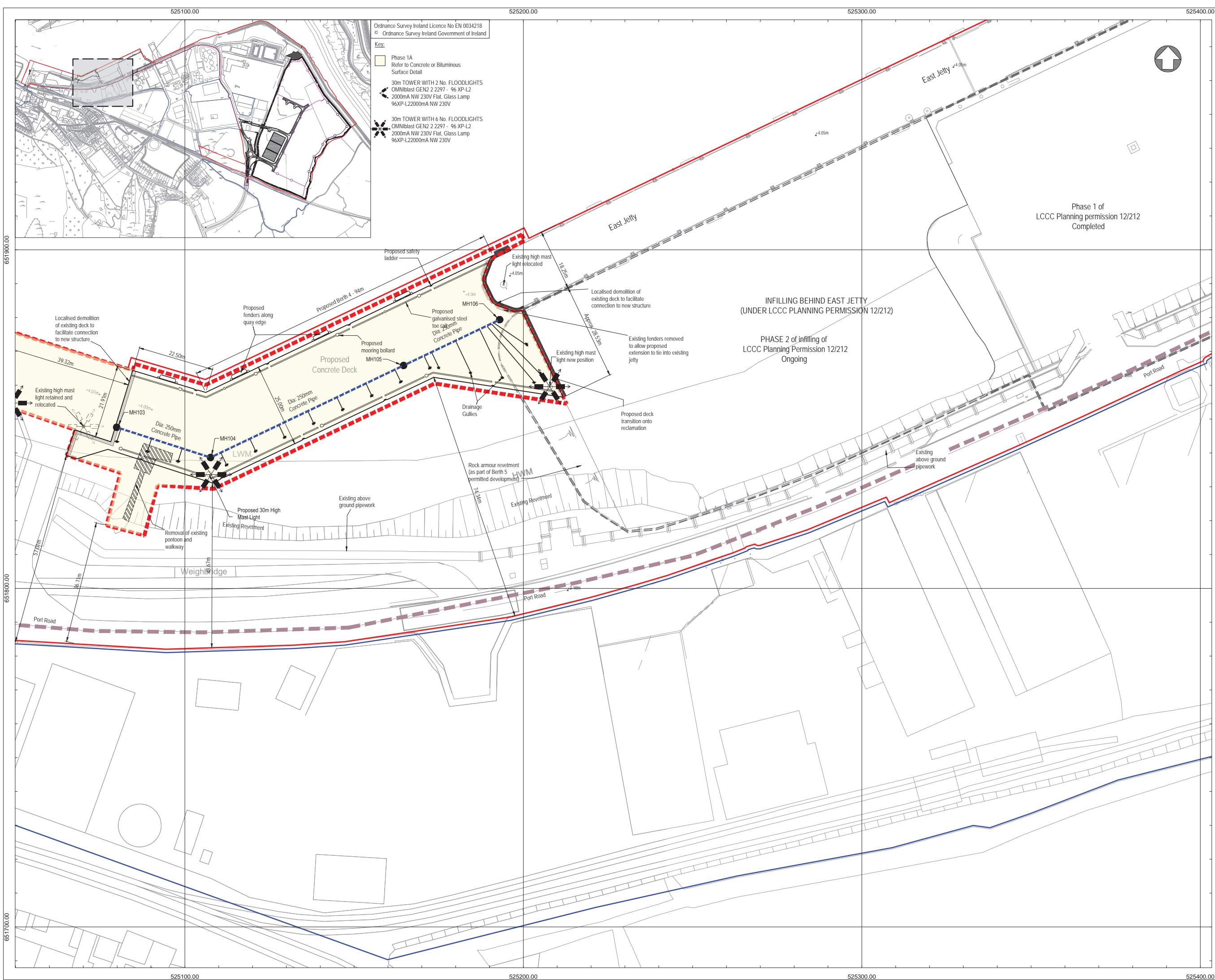
Title

Proposed Site Layout Plan
Sheet 1

Drawing Status	Sheet Size	Drawing Scale
Planning	A1	1:500

Drawing Number	Rev
M0679-RPS-00-PL-DR-C-0111	-

Project Leader	Drawn By	Date	Initial Review
S.H.	M.H.	March 2018	E.H.



Ordnance Survey Ireland Licence No EN 0034218
© Ordnance Survey Ireland Government of Ireland

Key

- Phase 1A
Refer to Concrete or Bituminous
Surface Detail
- 30m TOWER WITH 2 No. FLOODLIGHTS
OMNIBlast GEN2 2 2297 - 96 XP-L2
2000mA NW 230V Flat, Glass Lamp
96XP-L22000mA NW 230V
- 30m TOWER WITH 6 No. FLOODLIGHTS
OMNIBlast GEN2 2 2297 - 96 XP-L2
2000mA NW 230V Flat, Glass Lamp
96XP-L22000mA NW 230V

NOTES

- Verifying Dimensions.
The contractor shall verify dimensions against such other drawings or site conditions as pertain to this part of the work.
- Existing Services.
Any information concerning the location of existing services indicated on this drawing is intended for general guidance only. It shall be the responsibility of the contractor to determine and verify the exact horizontal and vertical alignment of all cables, pipes, etc. (both underground and overhead) before work commences.
- Issue of Drawings.
Hard copies, dwt and pdf will form a controlled issue of the drawing. All other formats (dwg, dxf etc.) are deemed to be an uncontrolled issue and any work carried out based on these files is at the recipient's own risk. RPS will not accept any responsibility for any errors arising from the use of these files, either by human error by the recipient, listing of un-dimensioned measurements, compatibility issues with the recipient's software, and any errors arising when these files are used to aid the recipient's drawing production, or setting out on site.

4. DATUM: Ordnance Datum Malin

Map Series	Map Series
1:2500	1:5000
4794-D REVISION DATE = 01-Nov-2005 SURVEY DATE = 01-Feb-1995 LEVELLED DATE = 31-Dec-1977	4794 REVISION DATE = 31-Dec-2000 SURVEY DATE = 31-Dec-2000
4795-A REVISION DATE = 31-Dec-1980 SURVEY DATE = 31-Dec-1980	4795 REVISION DATE = 31-Dec-2000 SURVEY DATE = 31-Dec-2000
4795-B REVISION DATE = 24-Mar-2008 SURVEY DATE = 31-Dec-1980	4858 REVISION DATE = 14-Oct-2009 SURVEY DATE = 31-Jul-2000
4795-C REVISION DATE = 15-Mar-2010 SURVEY DATE = 01-Mar-1995 LEVELLED DATE = 31-Dec-1977	
4795-D REVISION DATE = 24-Mar-2008 SURVEY DATE = 30-Jun-2001	
4858-A REVISION DATE = 14-Oct-2009 SURVEY DATE = 02-Jan-1995 LEVELLED DATE = 31-Dec-1981	
4858-B REVISION DATE = 14-Oct-2009 SURVEY DATE = 02-Jan-1995 LEVELLED DATE = 31-Dec-1977	
4858-C REVISION DATE = 31-Dec-1978 SURVEY DATE = 31-Dec-1978 LEVELLED DATE = 31-Dec-1981	
4858-D REVISION DATE = 31-Dec-1978 SURVEY DATE = 31-Dec-1978 LEVELLED DATE = 31-Dec-1977	

6. Projection: IRENET95 /Irish Transverse Mercator

Key:

- Planning Boundary
- Land in ownership of Applicant but not forming part of application
- Proposed Development Area
- Site Notice (4Nr in total)
- National Road
- Secondary Road
- Proposed Drainage Pipe and Manhole

rev	amendments	drawn	date

RPS

Elmwood House
74 Boucher Road
Belfast
BT12 6RZ

T

+44 (0) 28 90 667914

F

+44 (0) 28 90 668286

W

www.rpsgroup.com/ireland

E

ireland@rpsgroup.com

Client

Shannon Foynes Port Company

Project

Capacity Extension at Shannon Foynes

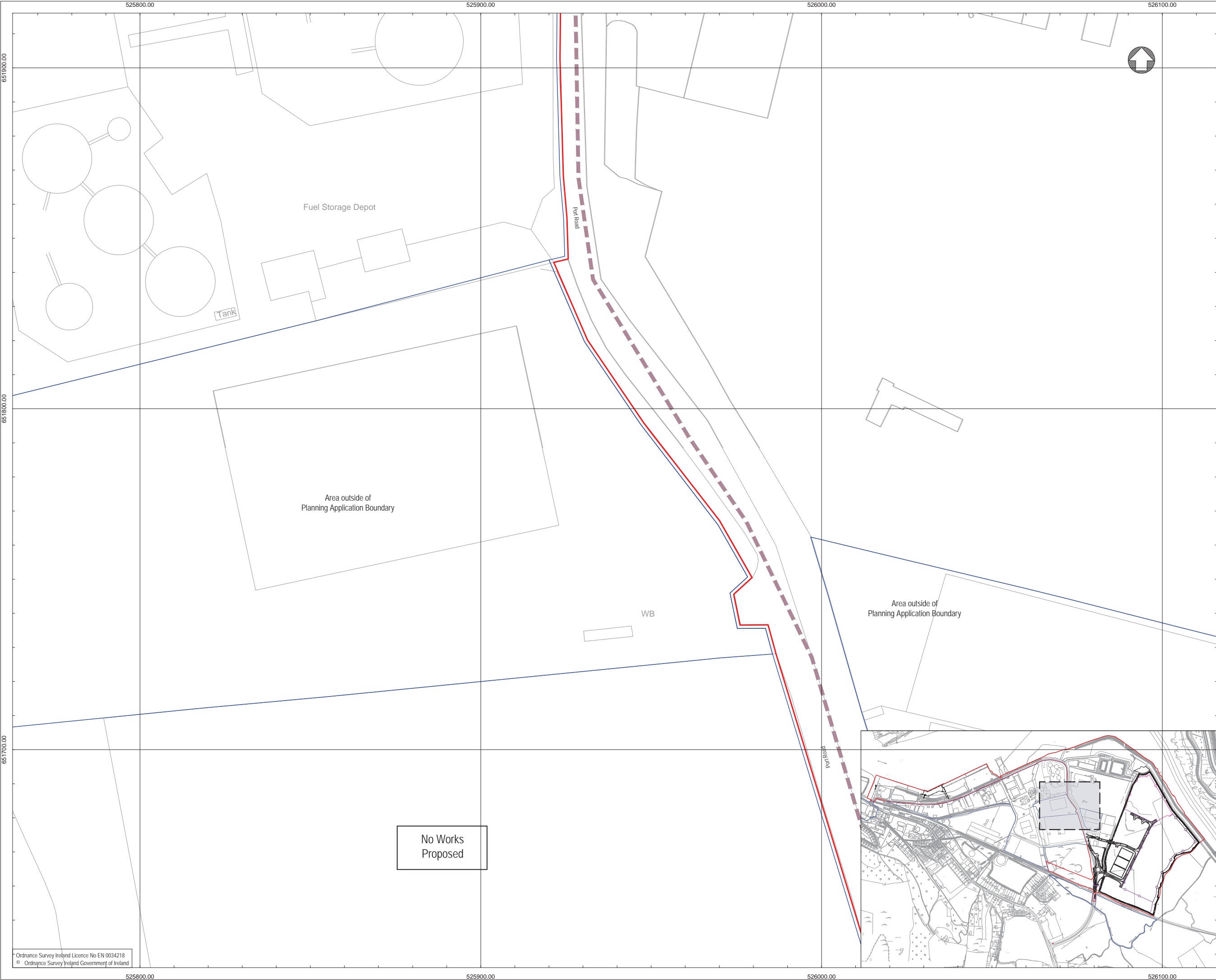
Title

Proposed Site Layout Plan Sheet 2

Drawing Status	Sheet Size	Drawing Scale
Planning	A1	1:500

Drawing Number	Rev
M0679-RPS-00-PL-DR-C-0112	-

Project Leader	Drawn By	Date	Initial Review
S.H.	M.H.	March 2018	E.H.



NOTES

- Verifying Dimensions.**
 The contractor shall verify dimensions against such other drawings or site conditions as pertain to this part of the work.
- Existing Services.**
 Any information concerning the location of existing services indicated on this drawing is intended for general guidance only. It shall be the responsibility of the contractor to determine and verify the exact horizontal and vertical alignment of all cables, pipes, etc. (both underground and overhead) before work commences.
- Issue of Drawings.**
 Hard copies, dwf and pdf will form a controlled issue of the drawing. All other formats (dwg, dxf etc.) are deemed to be an uncontrolled issue and any work carried out based on these files is at the recipient's own risk. RPS will not accept any responsibility for any errors arising from the use of these files, either by human error by the recipient, listing of un-dimensioned measurements, compatibility issues with the recipient's software, and any errors arising when these files are used to aid the recipient's drawing production, or setting out on site.

4. **DATUM:** Ordnance Datum Malin

Map Series	Map Series
1:2500	1:5000
4794-D REVISION DATE = 01-Nov-2005 SURVEY DATE = 01-Feb-1995 LEVELLED DATE = 31-Dec-1977	4794 REVISION DATE = 31-Dec-2000 SURVEY DATE = 31-Dec-2000
4795-A REVISION DATE = 31-Dec-1980 SURVEY DATE = 31-Dec-1980	4795 REVISION DATE = 31-Dec-2000 SURVEY DATE = 31-Dec-2000
4795-B REVISION DATE = 24-Mar-2008 SURVEY DATE = 31-Dec-1980	4858 REVISION DATE = 14-Oct-2009 SURVEY DATE = 31-Jul-2000
4795-C REVISION DATE = 15-Mar-2010 SURVEY DATE = 01-Mar-1995 LEVELLED DATE = 31-Dec-1977	
4795-D REVISION DATE = 24-Mar-2008 SURVEY DATE = 30-Jun-2001	
4858-A REVISION DATE = 14-Oct-2009 SURVEY DATE = 02-Jan-1995 LEVELLED DATE = 31-Dec-1981	
4858-B REVISION DATE = 14-Oct-2009 SURVEY DATE = 02-Jan-1995 LEVELLED DATE = 31-Dec-1977	
4858-C REVISION DATE = 31-Dec-1978 SURVEY DATE = 31-Dec-1978 LEVELLED DATE = 31-Dec-1981	
4858-D REVISION DATE = 31-Dec-1978 SURVEY DATE = 31-Dec-1978 LEVELLED DATE = 31-Dec-1977	

6. **Projection:** IRENET95 /Irish Transverse Mercator

Key:

- Planning Boundary
- Land in ownership of Applicant but not forming part of application
- Proposed Development Area
- Site Notice (4Nr in total)
- National Road
- Secondary Road

rev	amendments	drawn	date

RPS

Elmwood House
 74 Boucher Road
 Belfast
 BT12 6RZ

T +44 (0) 28 90 667914
 F +44 (0) 28 90 668286
 W www.rpsgroup.com/ireland
 E ireland@rpsgroup.com

Client

Shannon Foynes Port Company

Project

Capacity Extension at Shannon Foynes

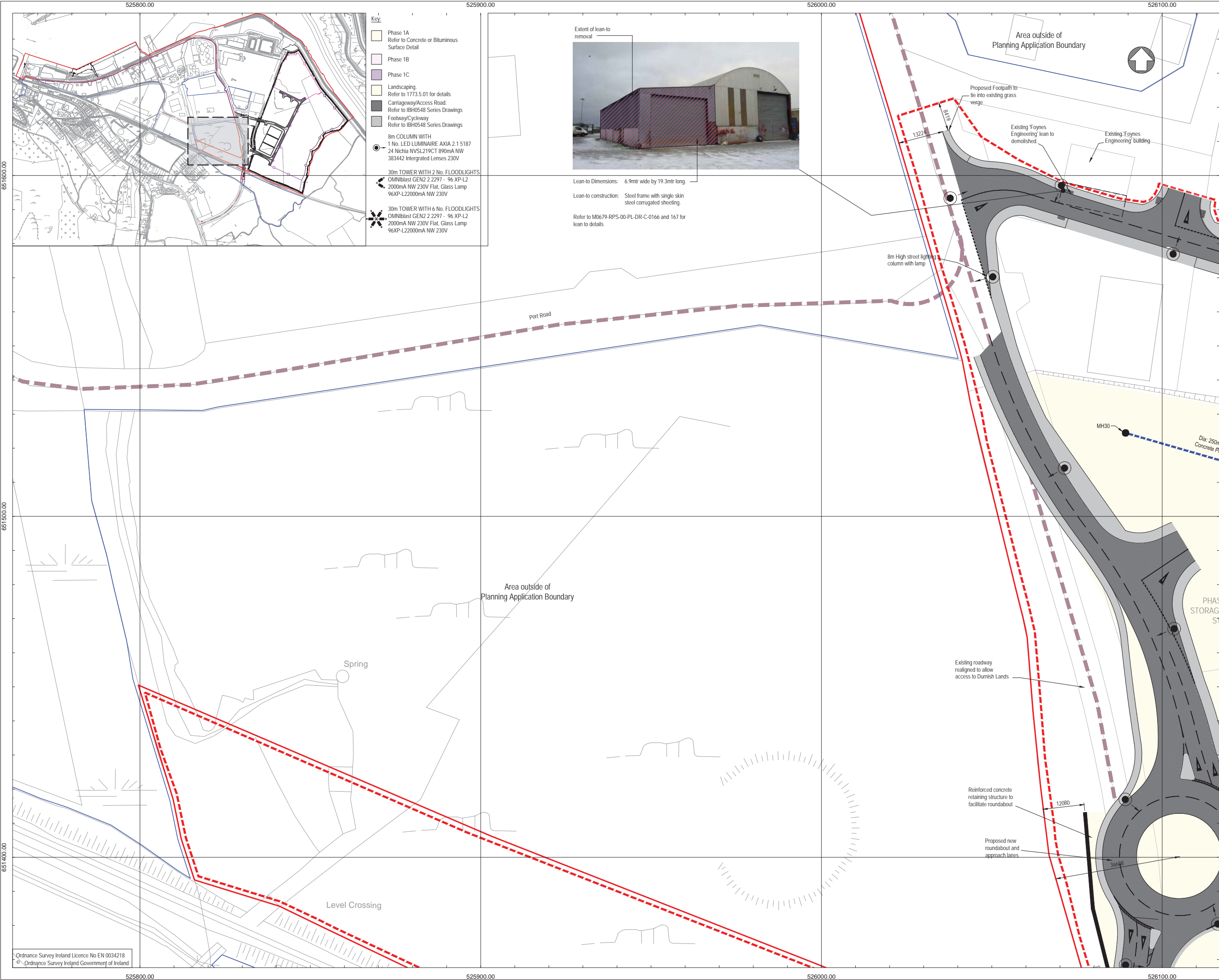
Title

Proposed Site Layout Plan
Sheet 7

Drawing Status	Sheet Size	Drawing Scale
Planning	A1	1:500

Drawing Number	Rev
M0679-RPS-00-PL-DR-C-0117	-

Project Leader	Drawn By	Date	Initial Review
S.H.	M.H.	March 2018	E.H.



NOTES

- Verifying Dimensions.**
The contractor shall verify dimensions against such other drawings or site conditions as pertain to this part of the work.
- Existing Services.**
Any information concerning the location of existing services indicated on this drawing is intended for general guidance only. It shall be the responsibility of the contractor to determine and verify the exact horizontal and vertical alignment of all cables, pipes, etc. (both underground and overhead) before work commences.
- Issue of Drawings.**
Hard copies, dxf and pdf will form a controlled issue of the drawing. All other formats (dwg, dxf etc.) are deemed to be an uncontrolled issue and any work carried out based on these files is at the recipient's own risk. RPS will not accept any responsibility for any errors arising from the use of these files, either by human error by the recipient, listing of un-dimensioned measurements, compatibility issues with the recipient's software, and any errors arising when these files are used to aid the recipient's drawing production, or setting out on site.
- DATUM:** Ordnance Datum Malin
- | Map Series | Map Series |
|---|--|
| 1:2500 | 1:5000 |
| 4794-D
REVISION DATE = 01-Nov-2005
SURVEY DATE = 01-Feb-1995
LEVELLED DATE = 31-Dec-1977 | 4794
REVISION DATE = 31-Dec-2000
SURVEY DATE = 31-Dec-2000 |
| 4795-A
REVISION DATE = 31-Dec-1980
SURVEY DATE = 31-Dec-1980 | 4795
REVISION DATE = 31-Dec-2000
SURVEY DATE = 31-Dec-2000 |
| 4795-B
REVISION DATE = 24-Mar-2008
SURVEY DATE = 31-Dec-1980 | 4858
REVISION DATE = 14-Oct-2009
SURVEY DATE = 31-Jul-2000 |
| 4795-C
REVISION DATE = 15-Mar-2010
SURVEY DATE = 01-Mar-1995
LEVELLED DATE = 31-Dec-1977 | |
| 4795-D
REVISION DATE = 24-Mar-2008
SURVEY DATE = 30-Jun-2001 | |
| 4858-A
REVISION DATE = 14-Oct-2009
SURVEY DATE = 02-Jan-1995
LEVELLED DATE = 31-Dec-1981 | |
| 4858-B
REVISION DATE = 14-Oct-2009
SURVEY DATE = 02-Jan-1995
LEVELLED DATE = 31-Dec-1977 | |
| 4858-C
REVISION DATE = 31-Dec-1978
SURVEY DATE = 31-Dec-1978
LEVELLED DATE = 31-Dec-1981 | |
| 4858-D
REVISION DATE = 31-Dec-1978
SURVEY DATE = 31-Dec-1978
LEVELLED DATE = 31-Dec-1977 | |
- Projection:** IRENET95 /Irish Transverse Mercator

Key:

- Planning Boundary
- Land in ownership of Applicant but not forming part of application
- Proposed Development Area
- Site Notice (4Nr in total)
- National Road
- Secondary Road
- Proposed Drainage Pipe and Manhole

rev	amendments	drawn	date

RPS
Elmwood House
74 Boucher Road
Belfast
BT12 6RZ

T +44 (0) 28 90 667914
F +44 (0) 28 90 668286
W www.rpsgroup.com/ireland
E ireland@rpsgroup.com

Client

Shannon Foynes Port Company

Project

Capacity Extension at Shannon Foynes

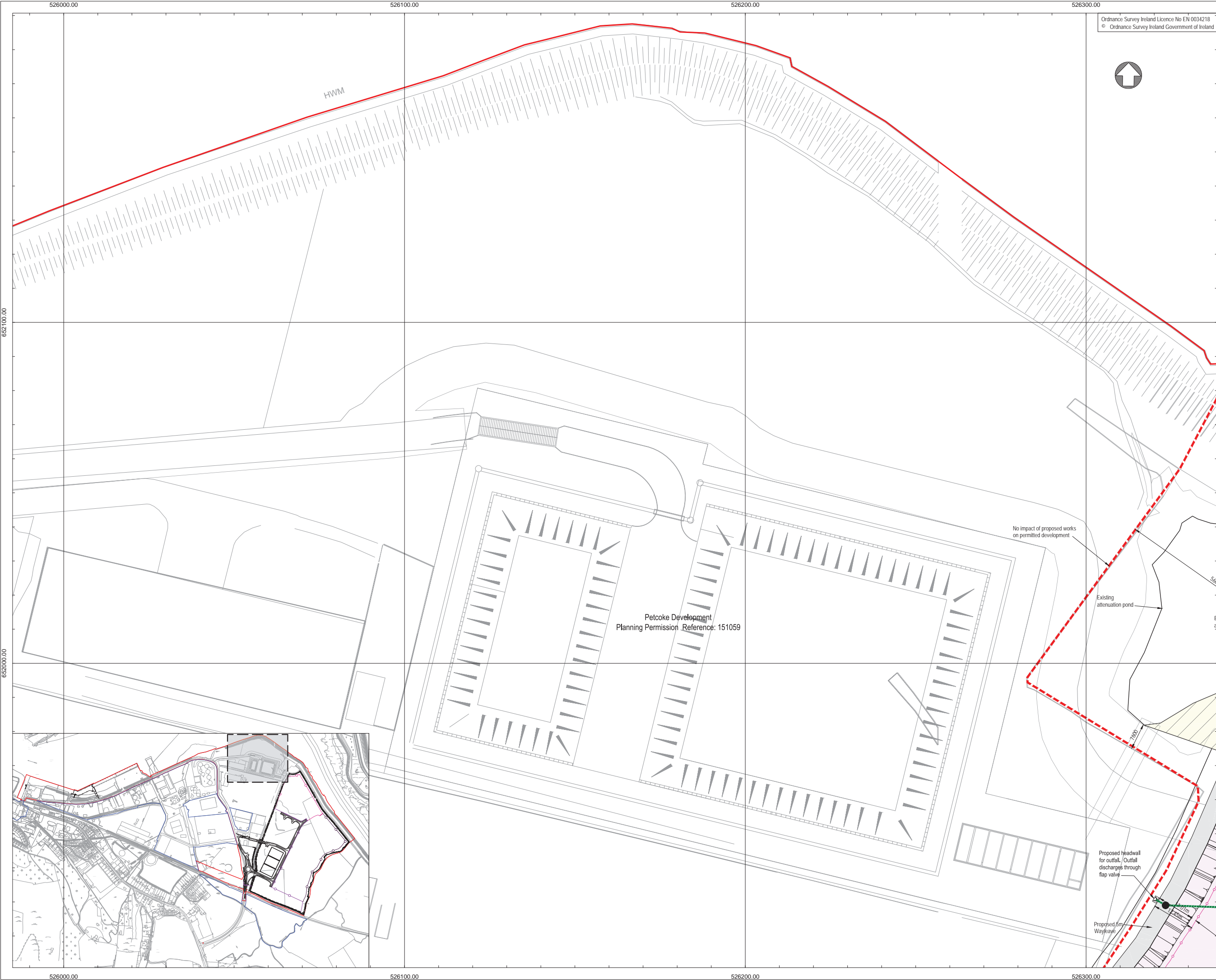
Title

Proposed Site Layout Plan Sheet 8

Drawing Status	Sheet Size	Drawing Scale
Planning	A1	1:500

Drawing Number	Rev
M0679-RPS-00-PL-DR-C-0118	-

Project Leader	Drawn By	Date	Initial Review
S.H.	M.H.	March 2018	E.H.



NOTES

1. Verifying Dimensions.
The contractor shall verify dimensions against such other drawings or site conditions as pertain to this part of the work.

2. Existing Services.
Any information concerning the location of existing services indicated on this drawing is intended for general guidance only. It shall be the responsibility of the contractor to determine and verify the exact horizontal and vertical alignment of all cables, pipes, etc. (both underground and overhead) before work commences.

3. Issue of Drawings.
Hard copies, dwf and pdf will form a controlled issue of the drawing. All other formats (dwg, dxf etc.) are deemed to be an uncontrolled issue and any work carried out based on these files is at the recipient's own risk. RPS will not accept any responsibility for any errors arising from the use of these files, either by human error by the recipient, listing of un-dimensioned measurements, compatibility issues with the recipient's software, and any errors arising when these files are used to aid the recipient's drawing production, or setting out on site.

4. DATUM: Ordnance Datum Malin

5. Map Series

1:2500

4794-D
REVISION DATE = 01-Nov-2005
SURVEY DATE = 01-Feb-1995
LEVELLED DATE = 31-Dec-1977

4795-A
REVISION DATE = 31-Dec-1980
SURVEY DATE = 31-Dec-1980

4795-B
REVISION DATE = 24-Mar-2008
SURVEY DATE = 31-Dec-1980

4795-C
REVISION DATE = 15-Mar-2010
SURVEY DATE = 01-Mar-1995
LEVELLED DATE = 31-Dec-1977

4795-D
REVISION DATE = 24-Mar-2008
SURVEY DATE = 30-Jun-2001

4858-A
REVISION DATE = 14-Oct-2009
SURVEY DATE = 02-Jan-1995
LEVELLED DATE = 31-Dec-1981

4858-B
REVISION DATE = 14-Oct-2009
SURVEY DATE = 02-Jan-1995
LEVELLED DATE = 31-Dec-1977

4858-C
REVISION DATE = 31-Dec-1978
SURVEY DATE = 31-Dec-1978
LEVELLED DATE = 31-Dec-1981

4858-D
REVISION DATE = 31-Dec-1978
SURVEY DATE = 31-Dec-1978
LEVELLED DATE = 31-Dec-1977

Map Series

1:5000

4794
REVISION DATE = 31-Dec-2000
SURVEY DATE = 31-Dec-2000

4795
REVISION DATE = 31-Dec-2000
SURVEY DATE = 31-Dec-2000

4858
REVISION DATE = 14-Oct-2009
SURVEY DATE = 31-Jul-2000

6. Projection: IRENET95 /Irish Transverse Mercator

Key:

Planning Boundary

Land in ownership of Applicant but not forming part of application

Proposed Development Area

Site Notice (4Nr in total)

National Road

Secondary Road

rev	amendments	drawn	date

RPS

Elmwood House
74 Boucher Road
Belfast
BT12 6RZ

T +44 (0) 28 90 667914
F +44 (0) 28 90 668286
W www.rpsgroup.com/ireland
E ireland@rpsgroup.com

Client

Shannon Foynes Port Company

Project

Capacity Extension at Shannon Foynes

Title

Proposed Site Layout Plan Sheet 10

Drawing Status

Planning

Sheet Size

A1

Drawing Scale

1:500

Drawing NumberRev

-

M0679-RPS-00-PL-DR-C-0120

Project Leader

S.H.

Drawn By

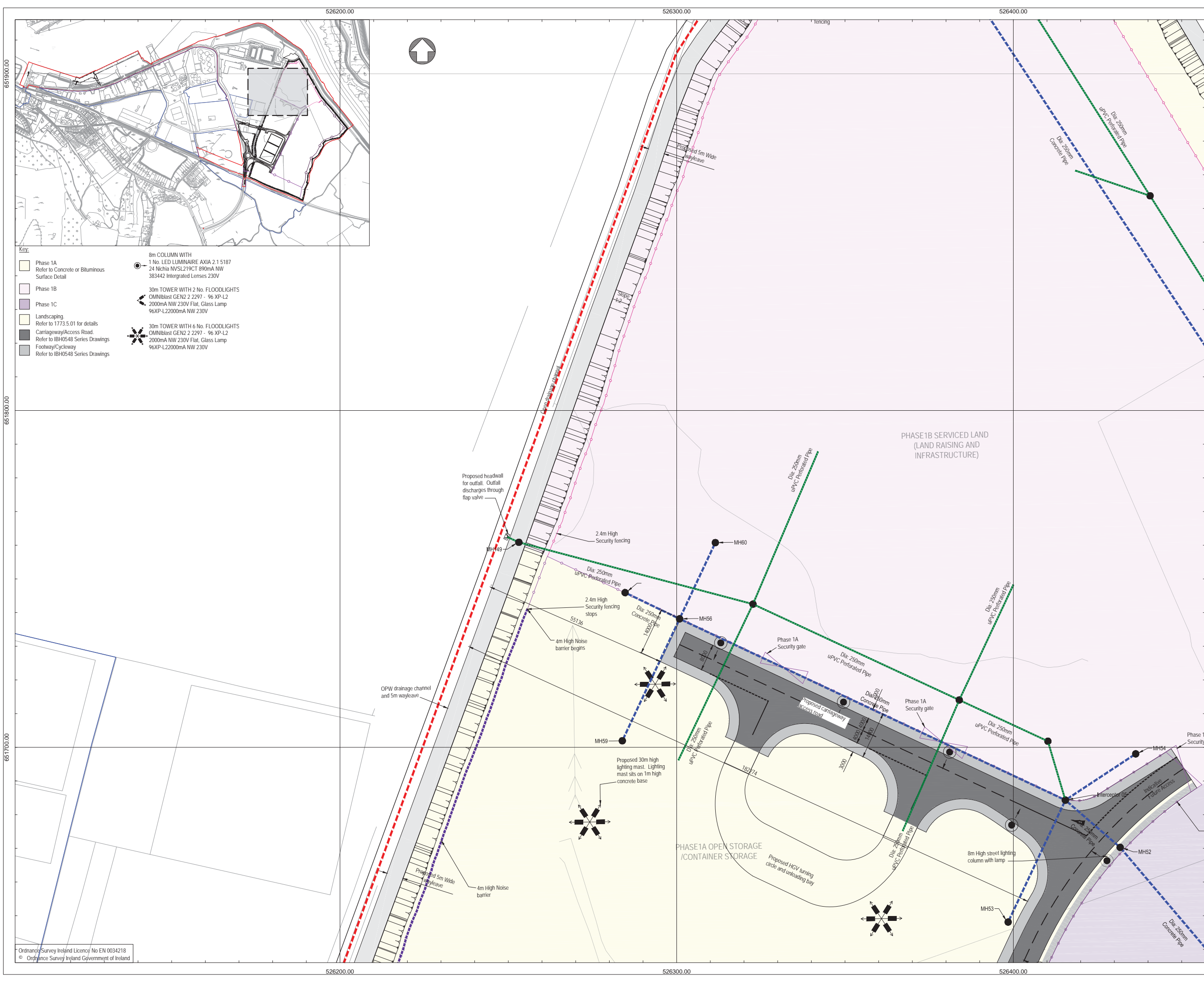
M.H.

Date

March 2018

Initial Review

E.H.



NOTES

- Verifying Dimensions.**
The contractor shall verify dimensions against such other drawings or site conditions as pertain to this part of the work.
- Existing Services.**
Any information concerning the location of existing services indicated on this drawing is intended for general guidance only. It shall be the responsibility of the contractor to determine and verify the exact horizontal and vertical alignment of all cables, pipes, etc. (both underground and overhead) before work commences.
- Issue of Drawings.**
Hard copies, dwf and pdf will form a controlled issue of the drawing. All other formats (dwg, dxf etc.) are deemed to be an uncontrolled issue and any work carried out based on these files is at the recipient's own risk. RPS will not accept any responsibility for any errors arising from the use of these files, either by human error by the recipient, listing of un-dimensioned measurements, compatibility issues with the recipient's software, and any errors arising when these files are used to aid the recipient's drawing production, or setting out on site.

4. DATUM: Ordnance Datum Malin

5. Map Series

1:2500	1:5000
4794-D	4794
REVISION DATE = 01-Nov-2005	REVISION DATE = 31-Dec-2000
SURVEY DATE = 01-Feb-1995	SURVEY DATE = 31-Dec-2000
LEVELLED DATE = 31-Dec-1977	
4795-A	4795
REVISION DATE = 31-Dec-1980	REVISION DATE = 31-Dec-2000
SURVEY DATE = 31-Dec-1980	SURVEY DATE = 31-Dec-2000
	1:5000
4795-B	4858
REVISION DATE = 24-Mar-2008	REVISION DATE = 14-Oct-2009
SURVEY DATE = 31-Dec-1980	SURVEY DATE = 31-Jul-2000
4795-C	
REVISION DATE = 15-Mar-2010	
SURVEY DATE = 01-Mar-1995	
LEVELLED DATE = 31-Dec-1977	
4795-D	
REVISION DATE = 24-Mar-2008	
SURVEY DATE = 30-Jun-2001	
4858-A	
REVISION DATE = 14-Oct-2009	
SURVEY DATE = 02-Jan-1995	
LEVELLED DATE = 31-Dec-1981	
4858-B	
REVISION DATE = 14-Oct-2009	
SURVEY DATE = 02-Jan-1995	
LEVELLED DATE = 31-Dec-1977	
4858-C	
REVISION DATE = 31-Dec-1978	
SURVEY DATE = 31-Dec-1978	
LEVELLED DATE = 31-Dec-1981	
4858-D	
REVISION DATE = 31-Dec-1978	
SURVEY DATE = 31-Dec-1978	
LEVELLED DATE = 31-Dec-1977	

6. Projection: IRENET95 /Irish Transverse Mercator

Key:

Planning Boundary

Land in ownership of Applicant but not forming part of application

Proposed Development Area

Site Notice (4Nr in total)

National Road

Secondary Road

Proposed Drainage Pipe and Manhole

rev	amendments	drawn	date

RPS

Elmwood House
74 Boucher Road
Belfast
BT12 6RZ

T +44 (0) 28 90 667914
F +44 (0) 28 90 668286
W www.rpsgroup.com/ireland
E ireland@rpsgroup.com

Client

Shannon Foynes Port Company

Project

Capacity Extension at Shannon Foynes

Title

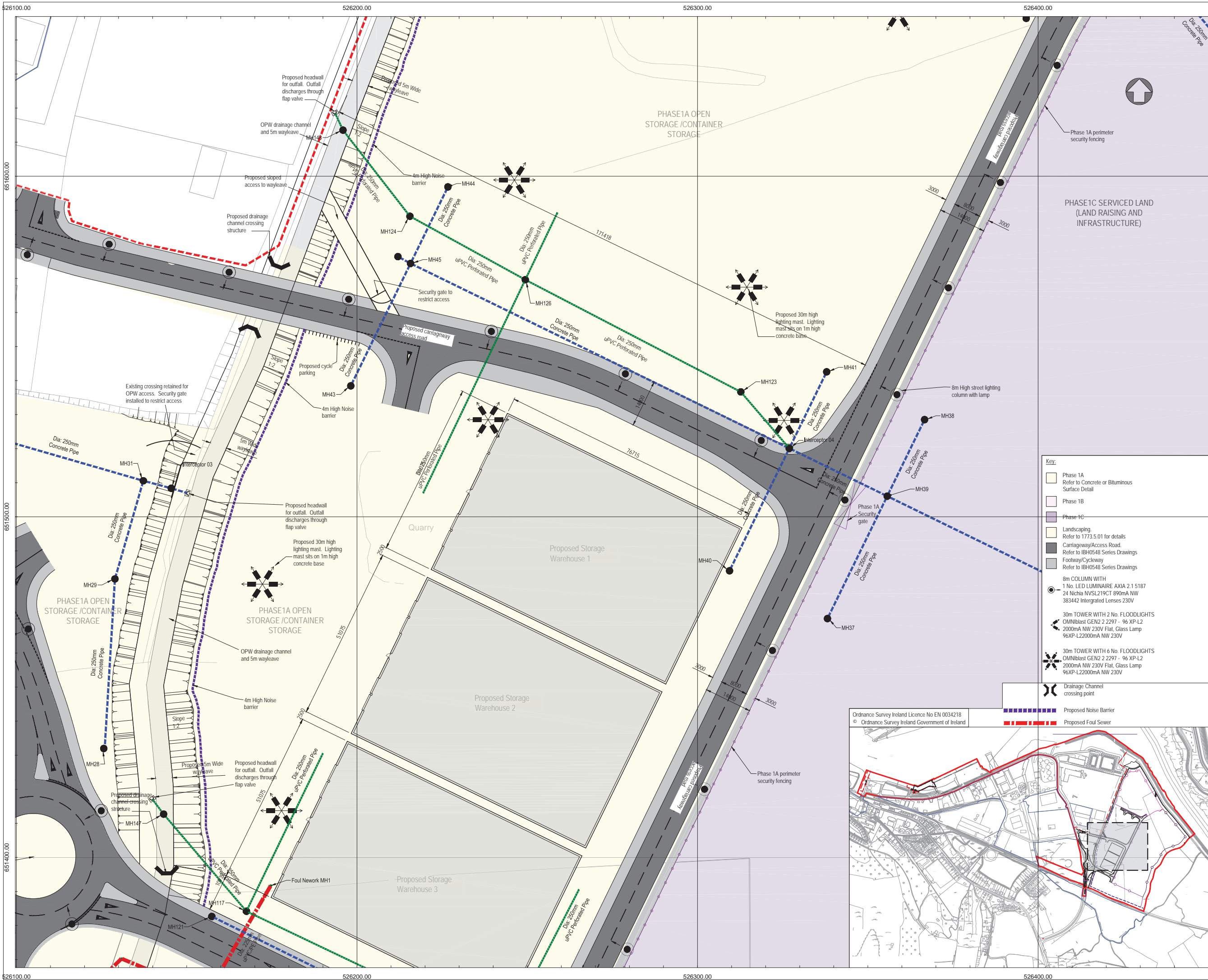
Proposed Site Layout Plan
Sheet 11

Drawing Status	Sheet Size	Drawing Scale
Planning	A1	1:500

Drawing Number	Rev
M0679-RPS-00-PL-DR-C-0121	-

Project Leader	Drawn By	Date	Initial Review
S.H.	M.H.	March 2018	E.H.

Ordnance Survey Ireland Licence No EN 0034218
© Ordnance Survey Ireland Government of Ireland



- | | | | | | | | | | | | |
|---|--|------------|------------|---------------|---------------|---|--|--|--|--|--|
| <p>NOTES</p> | | | | | | | | | | | |
| 1. | <p>Verifying Dimensions.
The contractor shall verify dimensions against such other drawings or site conditions as pertain to this part of the work.</p> | | | | | | | | | | |
| 2. | <p>Existing Services.
Any information concerning the location of existing services indicated on this drawing is intended for general guidance only. It shall be the responsibility of the contractor to determine and verify the exact horizontal and vertical alignment of all cables, pipes, etc. (both underground and overhead) before work commences.</p> | | | | | | | | | | |
| 3. | <p>Issue of Drawings.
Hard copies, dwf and pdf will form a controlled issue of the drawing. All other formats (dwg, dxf etc.) are deemed to be an uncontrolled issue and any work carried out based on these files is at the recipients own risk. RPS will not accept any responsibility for any errors arising from the use of these files, either by human error by the recipient, listing of un-dimensioned measurements, compatibility issues with the recipient's software, and any errors arising when these files are used to aid the recipients drawing production, or setting out on site.</p> | | | | | | | | | | |
| 4. | <p>DATUM: Ordnance Datum Malin</p> | | | | | | | | | | |
| 5. | <table border="0"> <tr> <td>Map Series</td> <td>Map Series</td> </tr> <tr> <td><u>1:2500</u></td> <td><u>1:5000</u></td> </tr> <tr> <td>4794-D
REVISION DATE = 01-Nov-2005
SURVEY DATE = 01-Feb-1995
LEVELLED DATE = 31-Dec-1977</td> <td>4794
REVISION DATE = 31-Dec-2000
SURVEY DATE = 31-Dec-2000</td> </tr> <tr> <td>4795-A
REVISION DATE = 31-Dec-1980
SURVEY DATE = 31-Dec-1980</td> <td>4795
REVISION DATE = 31-Dec-2000
SURVEY DATE = 31-Dec-2000</td> </tr> <tr> <td>4795-B
REVISION DATE = 24-Mar-2008
SURVEY DATE = 31-Dec-1980</td> <td>4858
REVISION DATE = 14-Oct-2009
SURVEY DATE = 31-Jul-2000</td> </tr> </table> | Map Series | Map Series | <u>1:2500</u> | <u>1:5000</u> | 4794-D
REVISION DATE = 01-Nov-2005
SURVEY DATE = 01-Feb-1995
LEVELLED DATE = 31-Dec-1977 | 4794
REVISION DATE = 31-Dec-2000
SURVEY DATE = 31-Dec-2000 | 4795-A
REVISION DATE = 31-Dec-1980
SURVEY DATE = 31-Dec-1980 | 4795
REVISION DATE = 31-Dec-2000
SURVEY DATE = 31-Dec-2000 | 4795-B
REVISION DATE = 24-Mar-2008
SURVEY DATE = 31-Dec-1980 | 4858
REVISION DATE = 14-Oct-2009
SURVEY DATE = 31-Jul-2000 |
| Map Series | Map Series | | | | | | | | | | |
| <u>1:2500</u> | <u>1:5000</u> | | | | | | | | | | |
| 4794-D
REVISION DATE = 01-Nov-2005
SURVEY DATE = 01-Feb-1995
LEVELLED DATE = 31-Dec-1977 | 4794
REVISION DATE = 31-Dec-2000
SURVEY DATE = 31-Dec-2000 | | | | | | | | | | |
| 4795-A
REVISION DATE = 31-Dec-1980
SURVEY DATE = 31-Dec-1980 | 4795
REVISION DATE = 31-Dec-2000
SURVEY DATE = 31-Dec-2000 | | | | | | | | | | |
| 4795-B
REVISION DATE = 24-Mar-2008
SURVEY DATE = 31-Dec-1980 | 4858
REVISION DATE = 14-Oct-2009
SURVEY DATE = 31-Jul-2000 | | | | | | | | | | |

Map Series	Map Series
<u>1:2500</u>	<u>1:5000</u>
4794-D	4794
REVISION DATE = 01-Nov-2005	REVISION DATE = 01-Dec-2000
SURVEY DATE = 01-Feb-1995	SURVEY DATE = 31-Dec-2000
LEVELLED DATE = 31-Dec-1977	
4795-A	4795
REVISION DATE = 31-Dec-1980	REVISION DATE = 31-Dec-2000
SURVEY DATE = 31-Dec-1980	SURVEY DATE = 31-Dec-2000
4795-B	1:5000
REVISION DATE = 24-Mar-2008	4858
SURVEY DATE = 31-Dec-1980	REVISION DATE = 14-Oct-2009
	SURVEY DATE = 31-Jul-2000
4795-C	
REVISION DATE = 15-Mar-2010	
SURVEY DATE = 01-Mar-1995	
LEVELLED DATE = 31-Dec-1977	
4795-D	
REVISION DATE = 24-Mar-2008	
SURVEY DATE = 30-Jun-2001	
4858-A	
REVISION DATE = 14-Oct-2009	
SURVEY DATE = 02-Jan-1995	
LEVELLED DATE = 31-Dec-1981	
4858-B	
REVISION DATE = 14-Oct-2009	
SURVEY DATE = 02-Jan-1995	
LEVELLED DATE = 31-Dec-1977	
4858-C	
REVISION DATE = 31-Dec-1978	
SURVEY DATE = 31-Dec-1978	
LEVELLED DATE = 31-Dec-1981	
4858-D	
REVISION DATE = 31-Dec-1978	
SURVEY DATE = 31-Dec-1978	
LEVELLED DATE = 31-Dec-1977	

6. Projection: IRENET95 /Irish Transverse Mercator
- Key:
- Planning Boundary
 - Land in ownership of Applicant but not forming part of application
 - Proposed Development Area
 - Site Notice (4Nr in total)
 - National Road
 - Secondary Road
 - Proposed Drainage Pipe and Manhole

rev	amendments	drawn	date
-----	------------	-------	------

RPS Elmwood House
74 Boucher Road
Belfast
BT12 6RZ

T +44 (0) 28 90 667914
F +44 (0) 28 90 668286
W www.rpsgroup.com/ireland
E ireland@rpsgroup.com

Client	Shannon Foynes Port Company
--------	-----------------------------

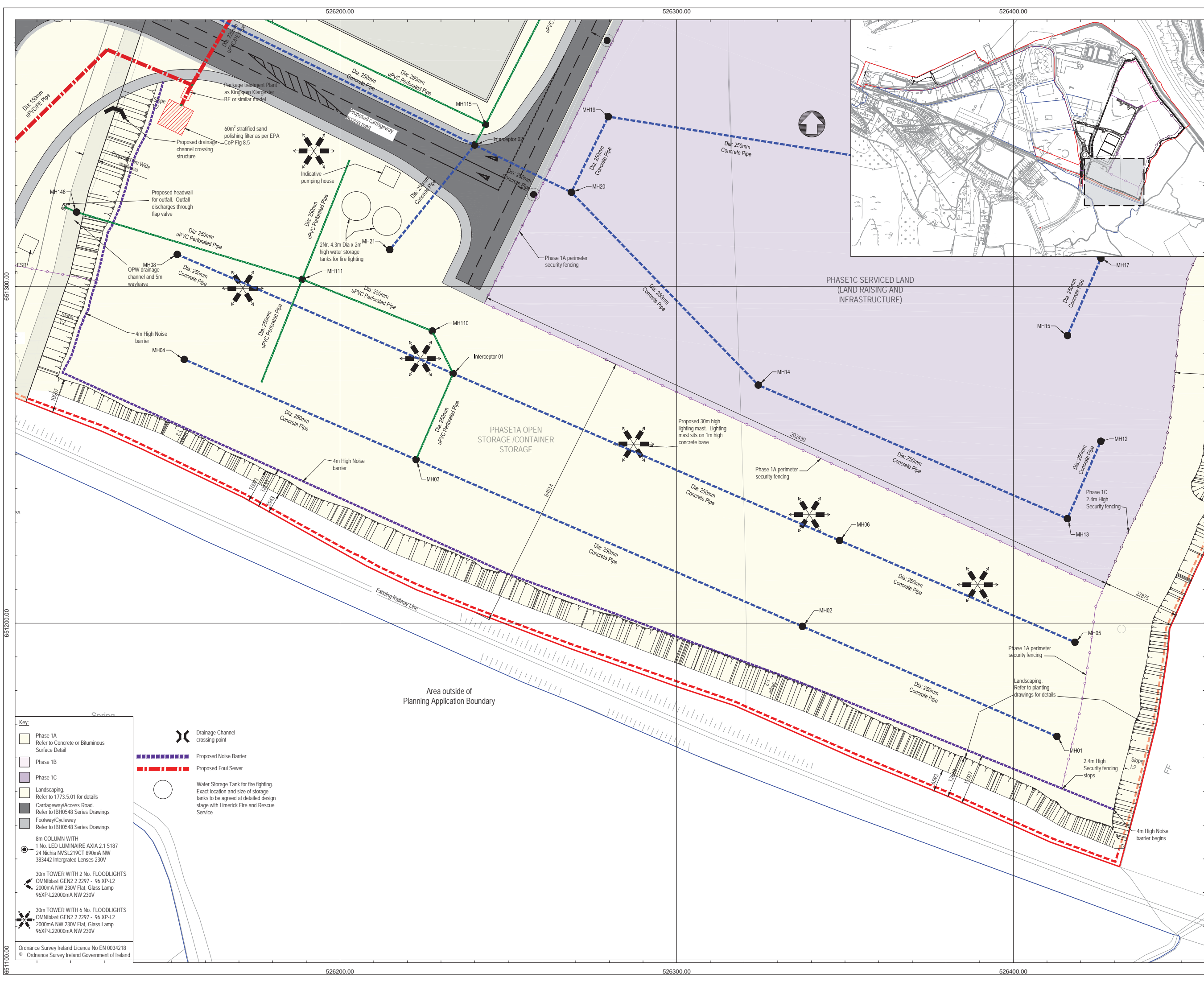
Project	Capacity Extension at Shannon Foynes
Title	Proposed Site Layout Plan Sheet 12

Drawing Status	Sheet Size	Drawing Scale
Planning	A1	1:500

Drawing Number	Rev	-
----------------	-----	---

M0679-RPS-00-PL-DR-C-0122

Project Leader	Drawn By	Date	Initial Review
S.H.	M.H.	March 2018	E.H.



NOTES

- Verifying Dimensions.**
The contractor shall verify dimensions against such other drawings or site conditions as pertain to this part of the work.
- Existing Services.**
Any information concerning the location of existing services indicated on this drawing is intended for general guidance only. It shall be the responsibility of the contractor to determine and verify the exact horizontal and vertical alignment of all cables, pipes, etc. (both underground and overhead) before work commences.
- Issue of Drawings.**
Hard copies, dwf and pdf will form a controlled issue of the drawing. All other formats (dwg, dxf etc.) are deemed to be an uncontrolled issue and any work carried out based on these files is at the recipient's own risk. RPS will not accept any responsibility for any errors arising from the use of these files, either by human error by the recipient, listing of un-dimensioned measurements, compatibility issues with the recipient's software, and any errors arising when these files are used to aid the recipient's drawing production, or setting out on site.
- DATUM:** Ordnance Datum Malin
- | Map Series | Map Series |
|---|--|
| 1:2500 | 1:5000 |
| 4794-D
REVISION DATE = 01-Nov-2005
SURVEY DATE = 01-Feb-1995
LEVELLED DATE = 31-Dec-1977 | 4794
REVISION DATE = 31-Dec-2000
SURVEY DATE = 31-Dec-2000 |
| 4795-A
REVISION DATE = 31-Dec-1980
SURVEY DATE = 31-Dec-1980 | 4795
REVISION DATE = 31-Dec-2000
SURVEY DATE = 31-Dec-2000 |
| 4795-B
REVISION DATE = 24-Mar-2008
SURVEY DATE = 31-Dec-1980 | 4858
REVISION DATE = 14-Oct-2009
SURVEY DATE = 31-Jul-2000 |
| 4795-C
REVISION DATE = 15-Mar-2010
SURVEY DATE = 01-Mar-1995
LEVELLED DATE = 31-Dec-1977 | |
| 4795-D
REVISION DATE = 24-Mar-2008
SURVEY DATE = 30-Jun-2001 | |
| 4858-A
REVISION DATE = 14-Oct-2009
SURVEY DATE = 02-Jan-1995
LEVELLED DATE = 31-Dec-1981 | |
| 4858-B
REVISION DATE = 14-Oct-2009
SURVEY DATE = 02-Jan-1995
LEVELLED DATE = 31-Dec-1977 | |
| 4858-C
REVISION DATE = 31-Dec-1978
SURVEY DATE = 31-Dec-1978
LEVELLED DATE = 31-Dec-1981 | |
| 4858-D
REVISION DATE = 31-Dec-1978
SURVEY DATE = 31-Dec-1978
LEVELLED DATE = 31-Dec-1977 | |
- Projection:** IRENET95 /Irish Transverse Mercator

Key:

- Planning Boundary
- Land in ownership of Applicant but not forming part of application
- Proposed Development Area
- Site Notice (4Nr in total)
- National Road
- Secondary Road
- Proposed Drainage Pipe and Manhole

rev	amendments	drawn	date

RPS
Elmwood House
74 Boucher Road
Belfast
BT12 6RZ

T +44 (0) 28 90 667914
F +44 (0) 28 90 668286
W www.rpsgroup.com/ireland
E ireland@rpsgroup.com

Client

Shannon Foynes Port Company

Project

Capacity Extension at Shannon Foynes

Title

Proposed Site Layout Plan Sheet 13

Drawing Status	Sheet Size	Drawing Scale
Planning	A1	1:500

Drawing Number	Rev
M0679-RPS-00-PL-DR-C-0123	-

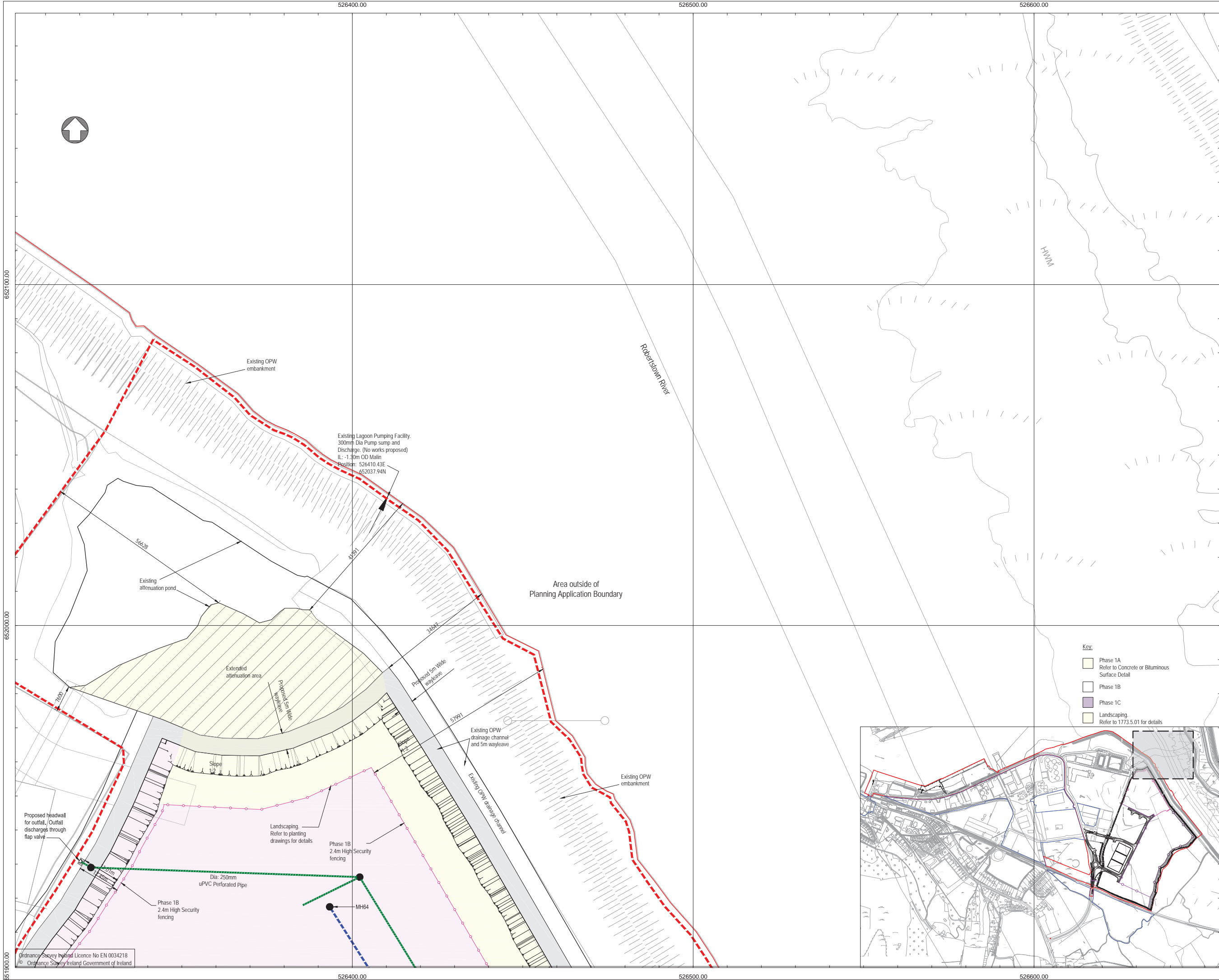
Project Leader	Drawn By	Date	Initial Review
S.H.	M.H.	March 2018	E.H.

Key:

- Phase 1A
Refer to Concrete or Bituminous Surface Detail
- Phase 1B
- Phase 1C
- Landscaping.
Refer to 1773.5.01 for details
- Carriageway/Access Road.
Refer to IBH0548 Series Drawings
- Footway/Cycleway
Refer to IBH0548 Series Drawings
- 8m COLUMN WITH
1 No. LED LUMINAIRE AXIA 2.1 5187
24 Nichia NVSL219CT 890mA NW
383442 Integrated Lenses 230V
- 30m TOWER WITH 2 No. FLOODLIGHTS
OMNIBlast GEN2 2 2297 - 96 XP-L2
2000mA NW 230V Flat, Glass Lamp
96XP-L22000mA NW 230V
- 30m TOWER WITH 6 No. FLOODLIGHTS
OMNIBlast GEN2 2 2297 - 96 XP-L2
2000mA NW 230V Flat, Glass Lamp
96XP-L22000mA NW 230V

Ordnance Survey Ireland Licence No EN 0034218
© Ordnance Survey Ireland Government of Ireland

- Drainage Channel crossing point
- Proposed Noise Barrier
- Proposed Foul Sewer
- Water Storage Tank for fire fighting.
Exact location and size of storage tanks to be agreed at detailed design stage with Limerick Fire and Rescue Service



NOTES

- Verifying Dimensions.

The contractor shall verify dimensions against such other drawings or site conditions as pertain to this part of the work.
- Existing Services.

Any information concerning the location of existing services indicated on this drawing is intended for general guidance only. It shall be the responsibility of the contractor to determine and verify the exact horizontal and vertical alignment of all cables, pipes, etc. (both underground and overhead) before work commences.
- Issue of Drawings.

Hard copies, dwf and pdf will form a controlled issue of the drawing. All other formats (dwg, dxf etc.) are deemed to be an uncontrolled issue and any work carried out based on these files is at the recipients own risk. RPS will not accept any responsibility for any errors arising from the use of these files, either by human error by the recipient, listing of un-dimensioned measurements, compatibility issues with the recipient's software, and any errors arising when these files are used to aid the recipients drawing production, or setting out on site.

4. DATUM: Ordnance Datum Malin

Map Series	Map Series
1:2500	1:5000
4794-D	4794
REVISION DATE = 01-Nov-2005	REVISION DATE = 31-Dec-2000
SURVEY DATE = 01-Feb-1995	SURVEY DATE = 31-Dec-2000
LEVELLED DATE = 31-Dec-1977	
4795-A	4795
REVISION DATE = 31-Dec-1980	REVISION DATE = 31-Dec-2000
SURVEY DATE = 31-Dec-1980	SURVEY DATE = 31-Dec-2000
	1:5000
4795-B	4858
REVISION DATE = 24-Mar-2008	REVISION DATE = 14-Oct-2009
SURVEY DATE = 31-Dec-1980	SURVEY DATE = 31-Jul-2000
4795-C	
REVISION DATE = 15-Mar-2010	
SURVEY DATE = 01-Mar-1995	
LEVELLED DATE = 31-Dec-1977	
4795-D	
REVISION DATE = 24-Mar-2008	
SURVEY DATE = 30-Jun-2001	
4858-A	
REVISION DATE = 14-Oct-2009	
SURVEY DATE = 02-Jan-1995	
LEVELLED DATE = 31-Dec-1981	
4858-B	
REVISION DATE = 14-Oct-2009	
SURVEY DATE = 02-Jan-1995	
LEVELLED DATE = 31-Dec-1977	
4858-C	
REVISION DATE = 31-Dec-1978	
SURVEY DATE = 31-Dec-1978	
LEVELLED DATE = 31-Dec-1981	
4858-D	
REVISION DATE = 31-Dec-1978	
SURVEY DATE = 31-Dec-1978	
LEVELLED DATE = 31-Dec-1977	

- Projection: IRENET95 /Irish Transverse Mercator

Key:

- Planning Boundary
- Land in ownership of Applicant but not forming part of application
- Proposed Development Area
- Site Notice (4Nr in total)
- National Road
- Secondary Road
- Proposed Drainage Pipe and Manhole

rev	amendments	drawn	date

RPS

Elmwood House
74 Boucher Road
Belfast
BT12 6RZ

T +44 (0) 28 90 667914
F +44 (0) 28 90 668286
W www.rpsgroup.com/ireland
E ireland@rpsgroup.com

Client

Shannon Foynes Port Company

Project

Capacity Extension at Shannon Foynes

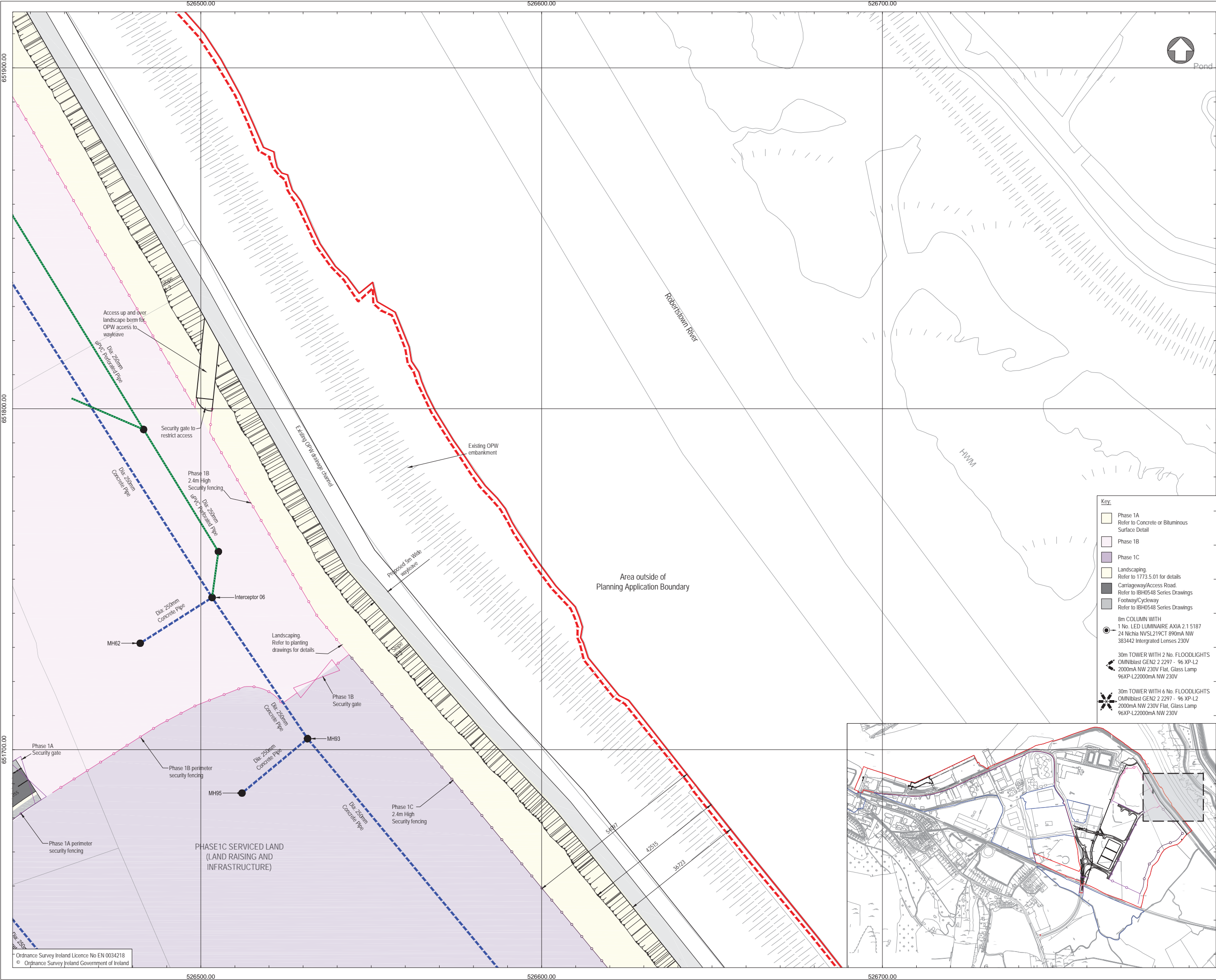
Title

Proposed Site Layout Plan Sheet 14

Drawing Status	Sheet Size	Drawing Scale
Planning	A1	1:500

Drawing Number	Rev
M0679-RPS-00-PL-DR-C-0124	-

Project Leader	Drawn By	Date	Initial Review
S.H.	M.H.	March 2018	E.H.



NOTES

1. Verifying Dimensions.
The contractor shall verify dimensions against such other drawings or site conditions as pertain to this part of the work.

2. Existing Services.
Any information concerning the location of existing services indicated on this drawing is intended for general guidance only. It shall be the responsibility of the contractor to determine and verify the exact horizontal and vertical alignment of all cables, pipes, etc. (both underground and overhead) before work commences.

3. Issue of Drawings.
Hard copies, dwt and pdf will form a controlled issue of the drawing. All other formats (dwg, dxf etc.) are deemed to be an uncontrolled issue and any work carried out based on these files is at the recipients own risk. RPS will not accept any responsibility for any errors arising from the use of these files, either by human error by the recipient, listing of un-dimensioned measurements, compatibility issues with the recipient's software, and any errors arising when these files are used to aid the recipients drawing production, or setting out on site.

4. DATUM: Ordnance Datum Malin

5. Map Series

Map Series

1:2500

4794-D
REVISION DATE = 01-Nov-2005
SURVEY DATE = 01-Feb-1995
LEVELLED DATE = 31-Dec-1977

4795-A
REVISION DATE = 31-Dec-1980
SURVEY DATE = 31-Dec-1980

4795-B
REVISION DATE = 24-Mar-2008
SURVEY DATE = 31-Dec-1980

4795-C
REVISION DATE = 15-Mar-2010
SURVEY DATE = 01-Mar-1995
LEVELLED DATE = 31-Dec-1977

4795-D
REVISION DATE = 24-Mar-2008
SURVEY DATE = 30-Jun-2001

1:5000

4794
REVISION DATE = 31-Dec-2000
SURVEY DATE = 31-Dec-2000

4795
REVISION DATE = 31-Dec-2000
SURVEY DATE = 31-Dec-2000

4858
REVISION DATE = 14-Oct-2009
SURVEY DATE = 31-Jul-2000

6. Projection: IRENET95 /Irish Transverse Mercator

Key:

Planning Boundary

Land in ownership of Applicant but not forming part of application

Proposed Development Area

Site Notice (4Nr in total)

National Road

Secondary Road

Proposed Drainage Pipe and Manhole

rev

amendments

drawn

date

RPS

Elmwood House
74 Boucher Road
Belfast
BT12 6RZ

T +44 (0) 28 90 667914
F +44 (0) 28 90 668286
W www.rpsgroup.com/ireland
E ireland@rpsgroup.com

Client

Shannon Foynes Port Company

Project

Capacity Extension at Shannon Foynes

Title

Proposed Site Layout Plan Sheet 15

Drawing Status

Sheet Size

Drawing Scale

Planning

A1

1:500

Drawing Number

Rev

M0679-RPS-00-PL-DR-C-0125

-

Project Leader

Drawn By

Date

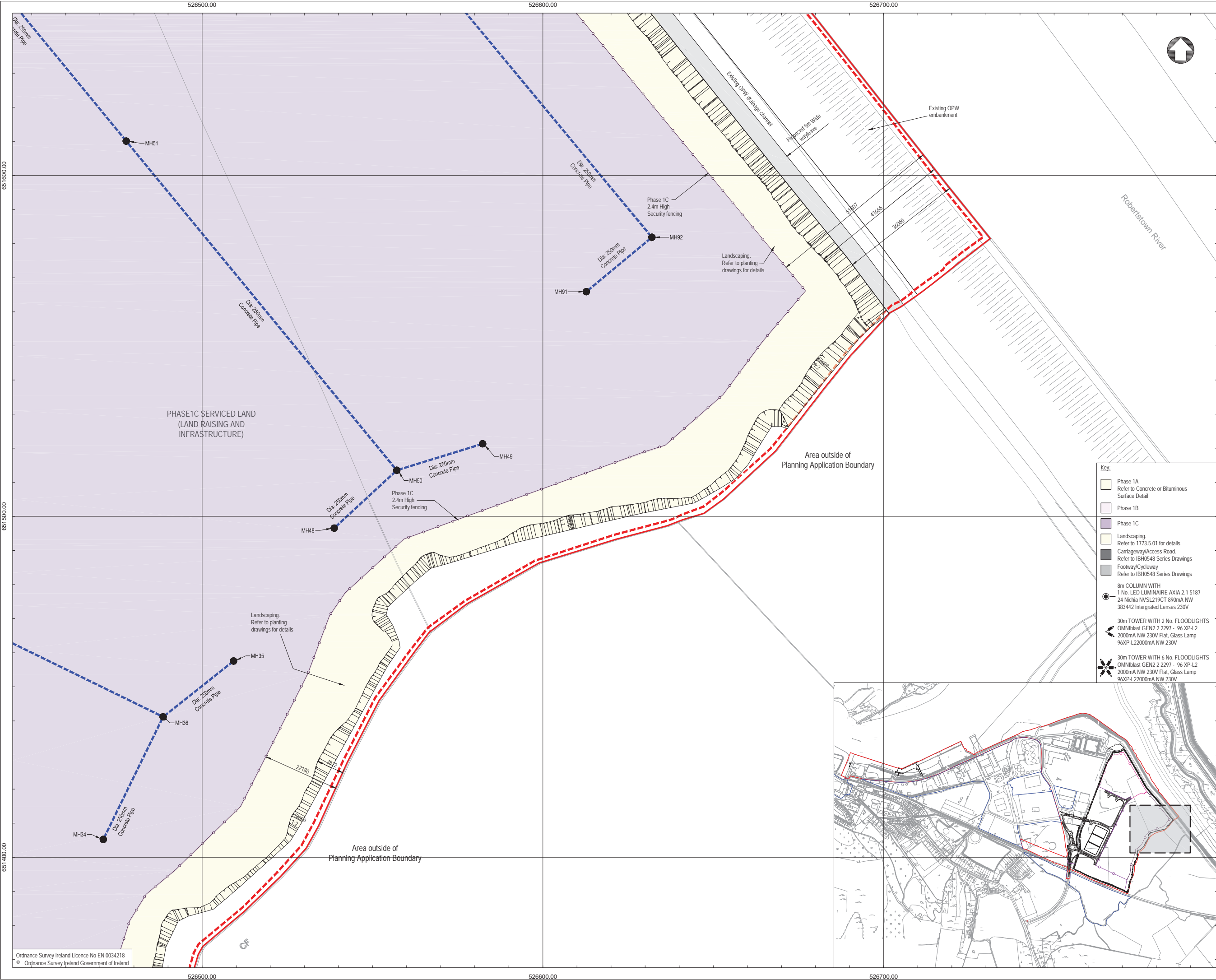
Initial Review

S.H.

M.H.

March 2018

E.H.



NOTES

- Verifying Dimensions.**
The contractor shall verify dimensions against such other drawings or site conditions as pertain to this part of the work.
- Existing Services.**
Any information concerning the location of existing services indicated on this drawing is intended for general guidance only. It shall be the responsibility of the contractor to determine and verify the exact horizontal and vertical alignment of all cables, pipes, etc. (both underground and overhead) before work commences.
- Issue of Drawings.**
Hard copies, dwf and pdf will form a controlled issue of the drawing. All other formats (dwg, dxf etc.) are deemed to be an uncontrolled issue and any work carried out based on these files is at the recipient's own risk. RPS will not accept any responsibility for any errors arising from the use of these files, either by human error by the recipient, listing of un-dimensioned measurements, compatibility issues with the recipient's software, and any errors arising when these files are used to aid the recipient's drawing production, or setting out on site.

4. DATUM: Ordnance Datum Malin

Map Series	Map Series
1:2500	1:5000
4794-D REVISION DATE = 01-Nov-2005 SURVEY DATE = 01-Feb-1995 LEVELLED DATE = 31-Dec-1977	4794 REVISION DATE = 31-Dec-2000 SURVEY DATE = 31-Dec-2000
4795-A REVISION DATE = 31-Dec-1980 SURVEY DATE = 31-Dec-1980	4795 REVISION DATE = 31-Dec-2000 SURVEY DATE = 31-Dec-2000
4795-B REVISION DATE = 24-Mar-2008 SURVEY DATE = 31-Dec-1980	4858 REVISION DATE = 14-Oct-2009 SURVEY DATE = 31-Jul-2000
4795-C REVISION DATE = 15-Mar-2010 SURVEY DATE = 01-Mar-1995 LEVELLED DATE = 31-Dec-1977	
4795-D REVISION DATE = 24-Mar-2008 SURVEY DATE = 30-Jun-2001	
4858-A REVISION DATE = 14-Oct-2009 SURVEY DATE = 02-Jan-1995 LEVELLED DATE = 31-Dec-1981	
4858-B REVISION DATE = 14-Oct-2009 SURVEY DATE = 02-Jan-1995 LEVELLED DATE = 31-Dec-1977	
4858-C REVISION DATE = 31-Dec-1978 SURVEY DATE = 31-Dec-1978 LEVELLED DATE = 31-Dec-1981	
4858-D REVISION DATE = 31-Dec-1978 SURVEY DATE = 31-Dec-1978 LEVELLED DATE = 31-Dec-1977	

6. Projection: IRENET95 /Irish Transverse Mercator

Key:

- Planning Boundary
- Land in ownership of Applicant but not forming part of application
- Proposed Development Area
- Site Notice (4Nr in total)
- National Road
- Secondary Road
- Proposed Drainage Pipe and Manhole

rev	amendments	drawn	date

Elmwood House
74 Boucher Road
Belfast
BT12 6RZ

T +44 (0) 28 90 667914
F +44 (0) 28 90 668286
W www.rpsgroup.com/ireland
E ireland@rpsgroup.com

Client

Shannon Foynes Port Company

Project

Capacity Extension at Shannon Foynes

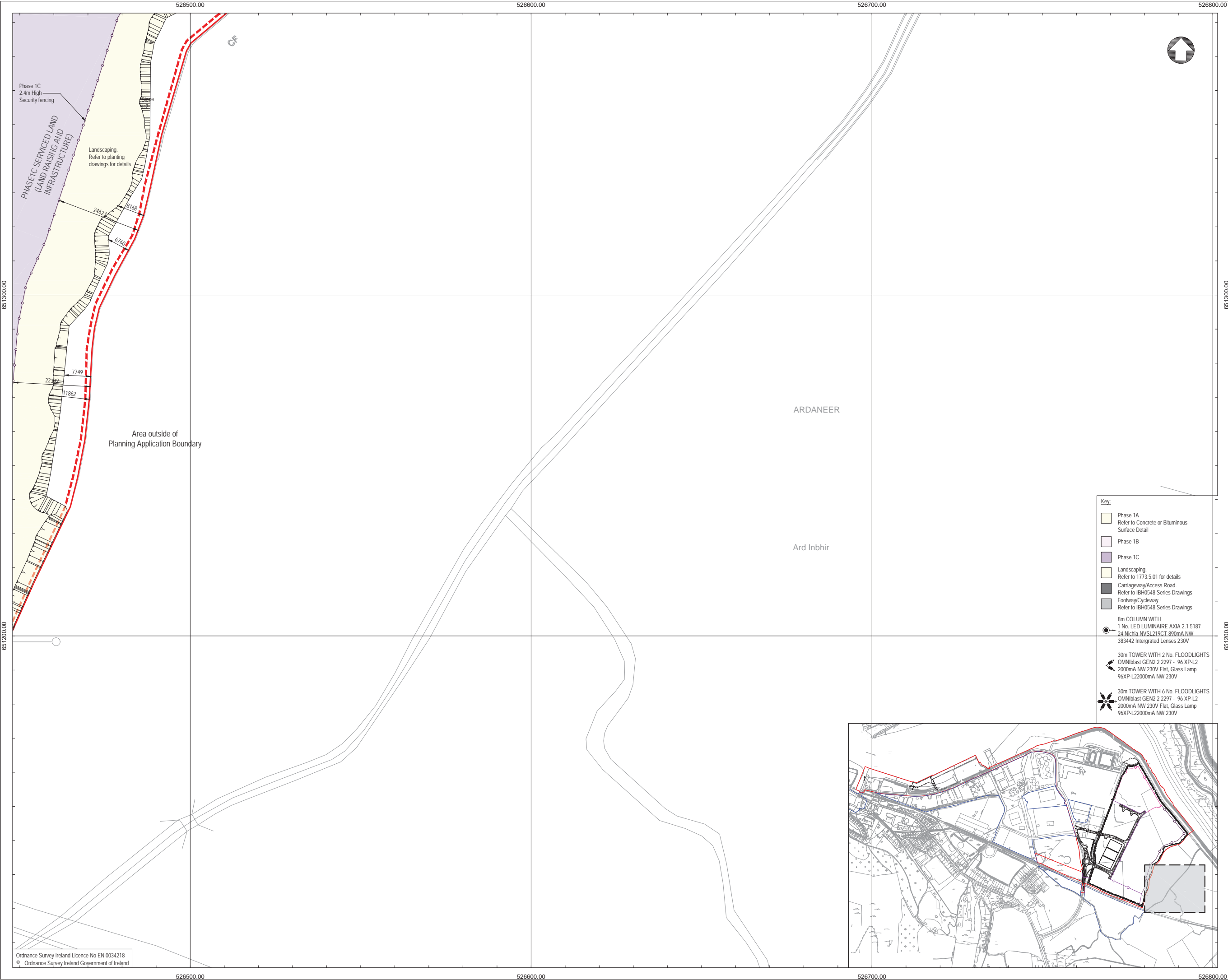
Title

Proposed Site Layout Plan Sheet 16

Drawing Status	Sheet Size	Drawing Scale
Planning	A1	1:500

Drawing Number	Rev
M0679-RPS-00-PL-DR-C-0126	-

Project Leader	Drawn By	Date	Initial Review
S.H.	M.H.	March 2018	E.H.



NOTES

- Verifying Dimensions.
The contractor shall verify dimensions against such other drawings or site conditions as pertain to this part of the work.
- Existing Services.
Any information concerning the location of existing services indicated on this drawing is intended for general guidance only. It shall be the responsibility of the contractor to determine and verify the exact horizontal and vertical alignment of all cables, pipes, etc. (both underground and overhead) before work commences.
- Issue of Drawings.
Hard copies, dwf and pdf will form a controlled issue of the drawing. All other formats (dwg, dxf etc.) are deemed to be an uncontrolled issue and any work carried out based on these files is at the recipient's own risk. RPS will not accept any responsibility for any errors arising from the use of these files, either by human error by the recipient, listing of un-dimensioned measurements, compatibility issues with the recipient's software, and any errors arising when these files are used to aid the recipient's drawing production, or setting out on site.

4. DATUM: Ordnance Datum Malin

Map Series	Map Series
1:2500	1:5000
4794-D REVISION DATE = 01-Nov-2005 SURVEY DATE = 01-Feb-1995 LEVELLED DATE = 31-Dec-1977	4794 REVISION DATE = 31-Dec-2000 SURVEY DATE = 31-Dec-2000
4795-A REVISION DATE = 31-Dec-1980 SURVEY DATE = 31-Dec-1980	4795 REVISION DATE = 31-Dec-2000 SURVEY DATE = 31-Dec-2000
4795-B REVISION DATE = 24-Mar-2008 SURVEY DATE = 31-Dec-1980	4858 REVISION DATE = 14-Oct-2009 SURVEY DATE = 31-Jul-2000
4795-C REVISION DATE = 15-Mar-2010 SURVEY DATE = 01-Mar-1995 LEVELLED DATE = 31-Dec-1977	
4795-D REVISION DATE = 24-Mar-2008 SURVEY DATE = 30-Jun-2001	
4858-A REVISION DATE = 14-Oct-2009 SURVEY DATE = 02-Jan-1995 LEVELLED DATE = 31-Dec-1981	
4858-B REVISION DATE = 14-Oct-2009 SURVEY DATE = 02-Jan-1995 LEVELLED DATE = 31-Dec-1977	
4858-C REVISION DATE = 31-Dec-1978 SURVEY DATE = 31-Dec-1978 LEVELLED DATE = 31-Dec-1981	
4858-D REVISION DATE = 31-Dec-1978 SURVEY DATE = 31-Dec-1978 LEVELLED DATE = 31-Dec-1977	

6. Projection: IRENET95 /Irish Transverse Mercator

Key:

- Planning Boundary
- Land in ownership of Applicant but not forming part of application
- Proposed Development Area
- Site Notice (4Nr in total)
- National Road
- Secondary Road
- Proposed Drainage Pipe and Manhole

rev	amendments	drawn	date

Elmwood House
74 Boucher Road
Belfast
BT12 6RZ

T +44 (0) 28 90 667914
F +44 (0) 28 90 668286
W www.rpsgroup.com/ireland
E ireland@rpsgroup.com

Client

Shannon Foynes Port Company

Project

Capacity Extension at Shannon Foynes

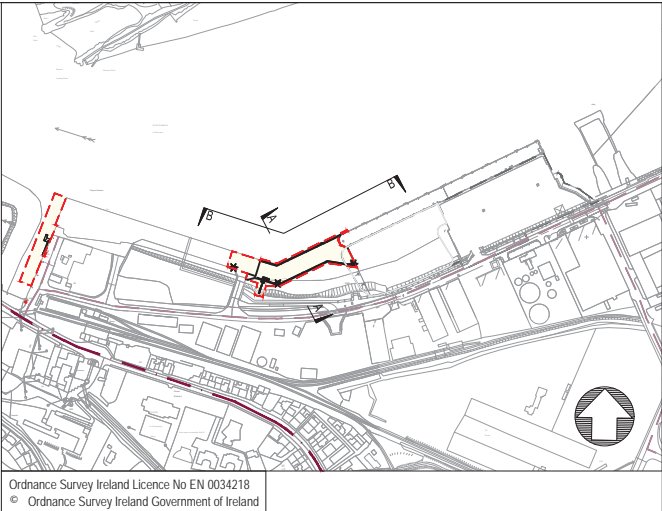
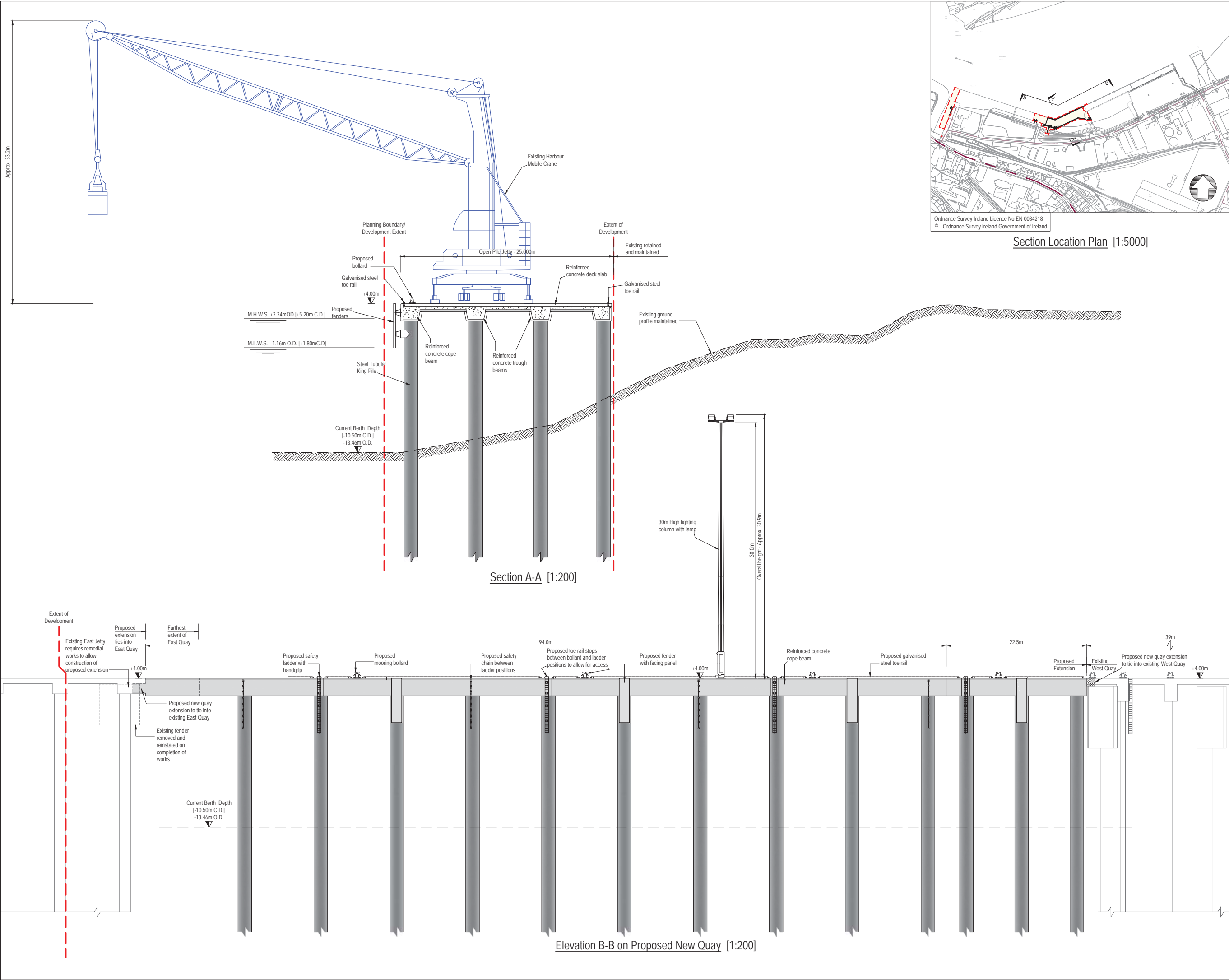
Title

Proposed Site Layout Plan Sheet 17

Drawing Status	Sheet Size	Drawing Scale
Planning	A1	1:500

Drawing Number	Rev
M0679-RPS-00-PL-DR-C-0127	-

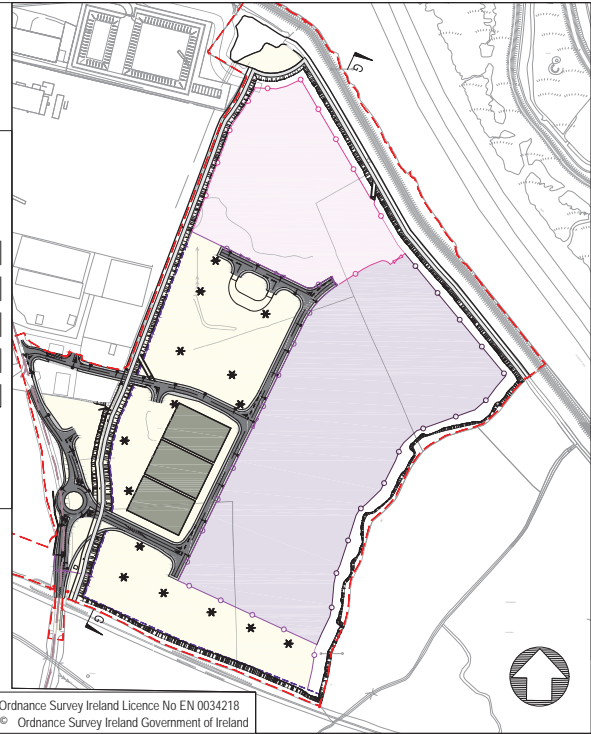
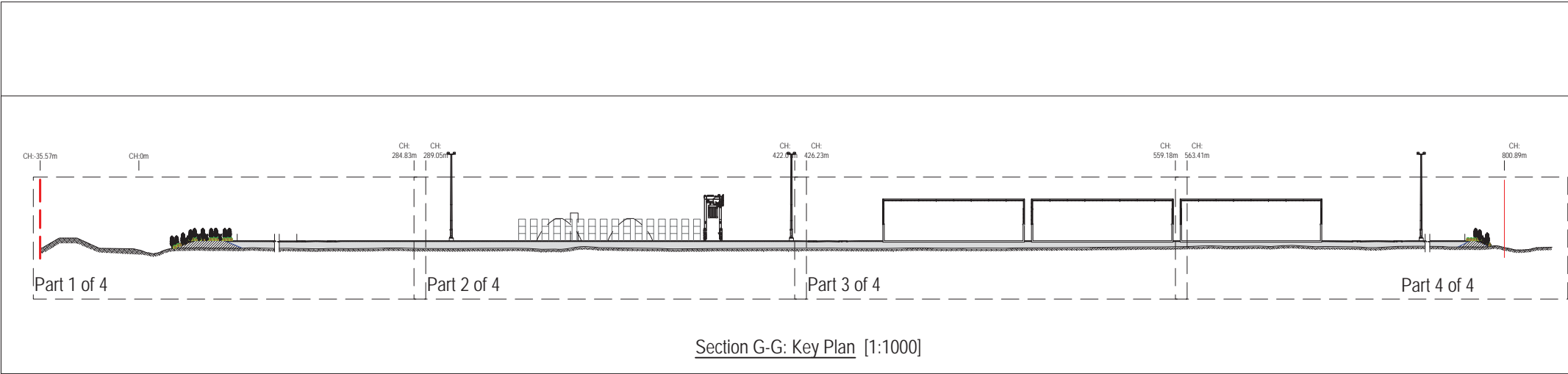
Project Leader	Drawn By	Date	Initial Review
S.H.	M.H.	March 2018	E.H.



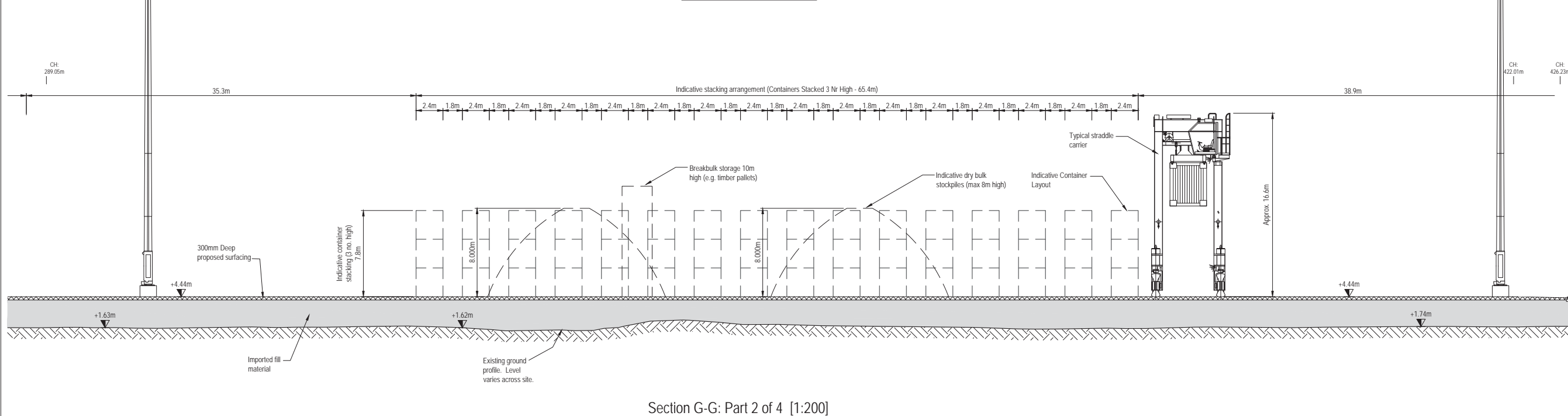
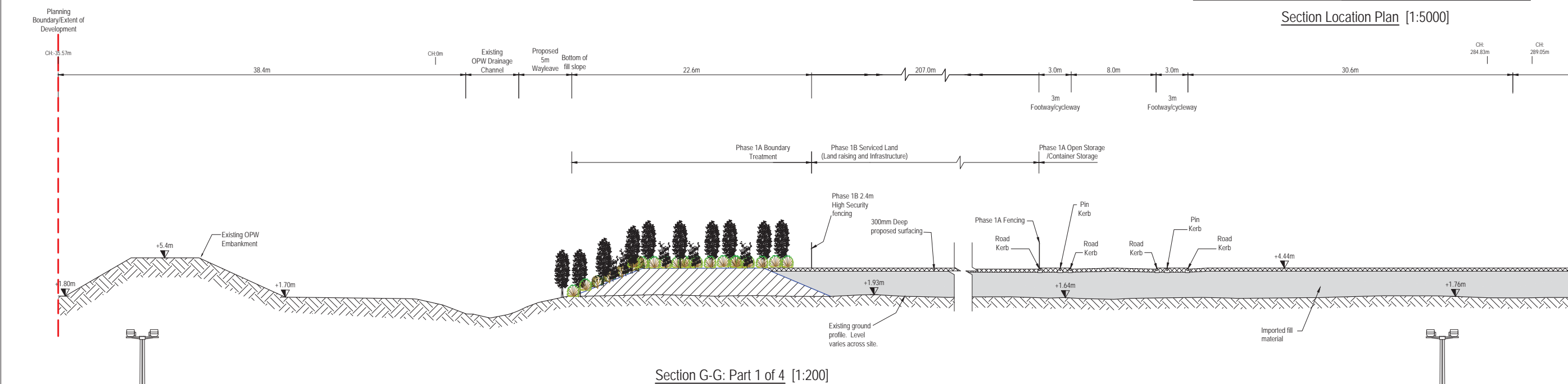
Section Location Plan [1:5000]

- NOTES**
1. Verifying Dimensions.
The contractor shall verify dimensions against such other drawings or site conditions as pertain to this part of the work.
 2. Existing Services.
Any information concerning the location of existing services indicated on this drawing is intended for general guidance only. It shall be the responsibility of the contractor to determine and verify the exact horizontal and vertical alignment of all cables, pipes, etc. (both underground and overhead) before work commences.
 3. Issue of Drawings.
Hard copies, dwf and pdf will form a controlled issue of the drawing. All other formats (dwg, dxf etc.) are deemed to be an uncontrolled issue and any work carried out based on these files is at the recipient's own risk. RPS will not accept any responsibility for any errors arising from the use of these files, either by human error by the recipient, listing of un-dimensioned measurements, compatibility issues with the recipient's software, and any errors arising when these files are used to aid the recipient's drawing production, or setting out on site.
 4. DATUM: Ordnance Datum Malin

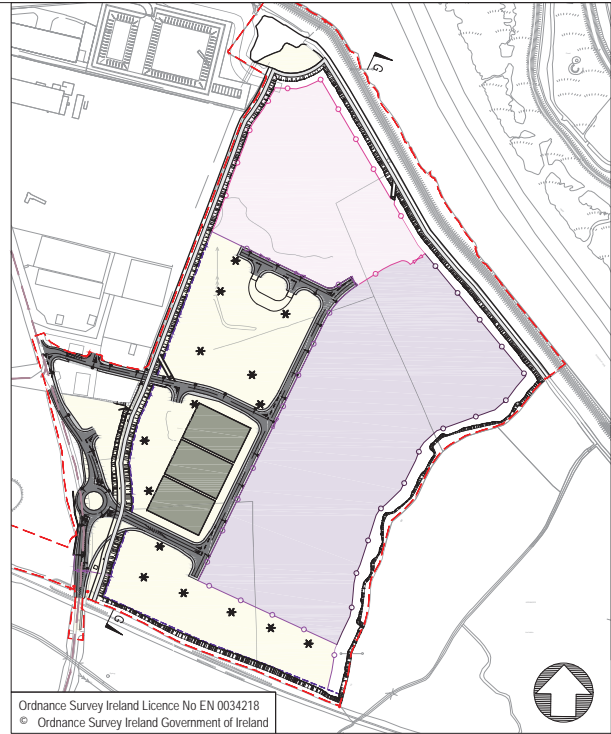
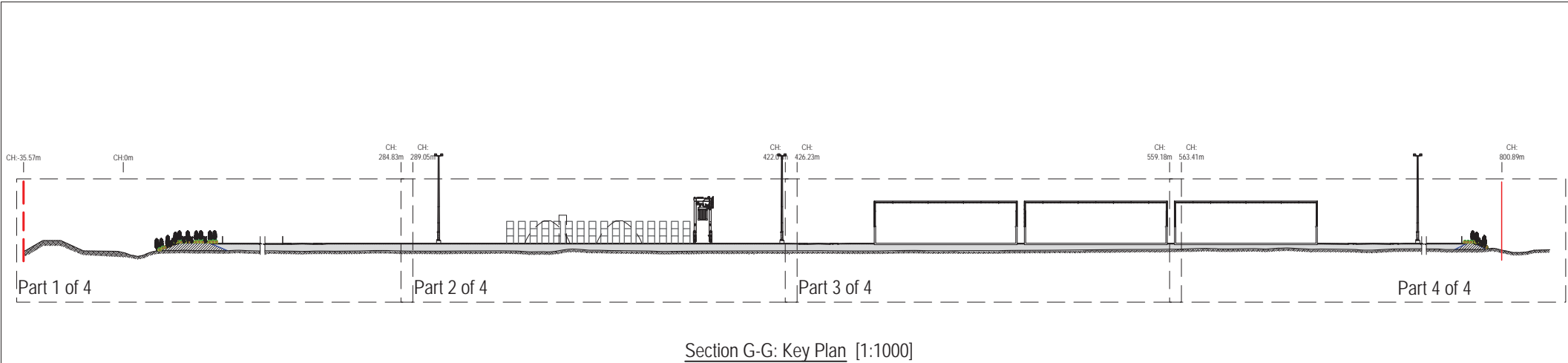
rev	amendments	drawn	date
<div><div>RPS</div><div>Elmwood House 74 Boucher Road Belfast BT12 6RZ</div><div>T +44 (0) 28 90 667914 F +44 (0) 28 90 668286 W www.rpsgroup.com/ireland E ireland@rpsgroup.com</div></div>			
Client			
Shannon Foynes Port Company			
Project			
Capacity Extension at Shannon Foynes			
Title			
Jetty-Typical Section and Elevation			
Drawing Status	Sheet Size	Drawing Scale	
Planning	A1	1:200 U.N.O.	
Drawing Number			Rev -
M0679-RPS-00-PL-DR-C-0130			
Project Leader	Drawn By	Date	Initial Review
S.H.	M.H.	March 2018	E.H.



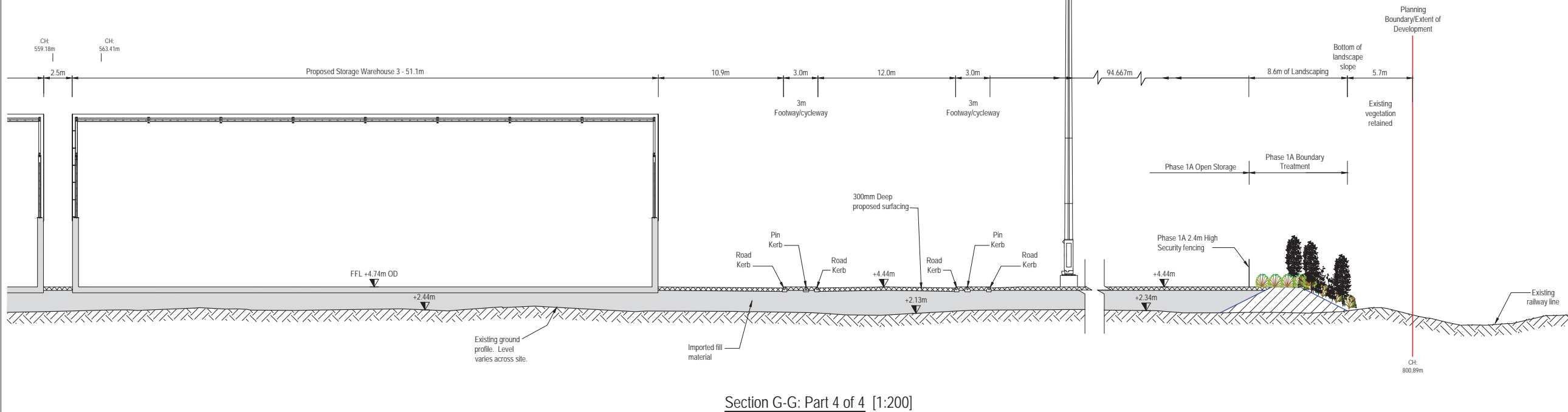
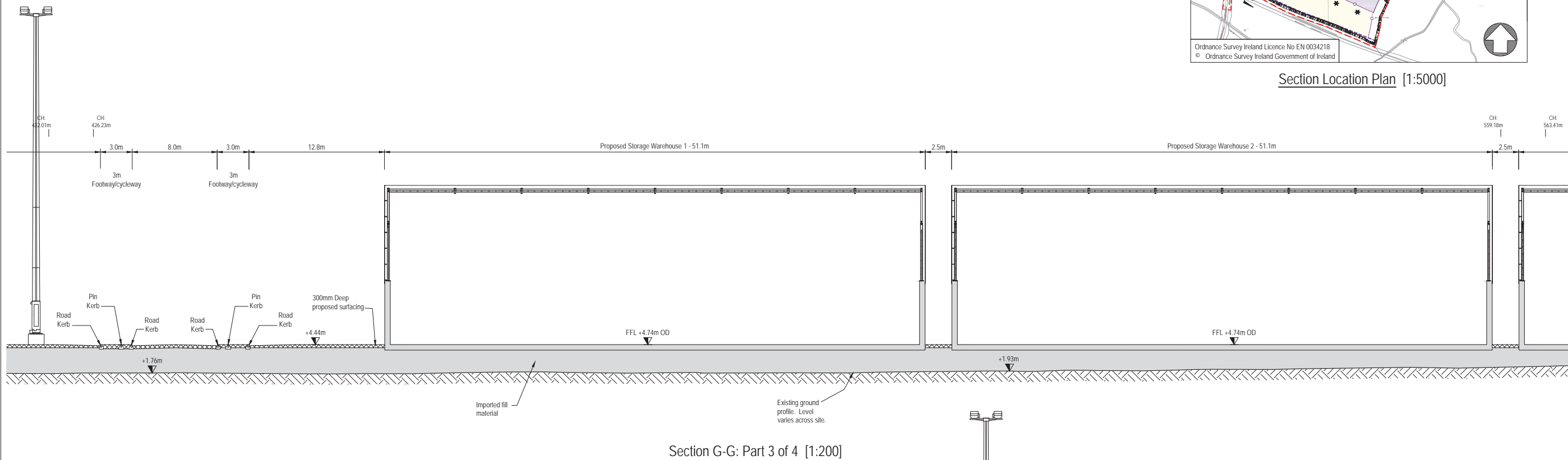
- NOTES**
1. Verifying Dimensions.
The contractor shall verify dimensions against such other drawings or site conditions as pertain to this part of the work.
 2. Existing Services.
Any information concerning the location of existing services indicated on this drawing is intended for general guidance only. It shall be the responsibility of the contractor to determine and verify the exact horizontal and vertical alignment of all cables, pipes, etc. (both underground and overhead) before work commences.
 3. Issue of Drawings.
Hard copies, dwf and pdf will form a controlled issue of the drawing. All other formats (dwg, dxf etc.) are deemed to be an uncontrolled issue and any work carried out based on these files is at the recipient's own risk. RPS will not accept any responsibility for any errors arising from the use of these files, either by human error by the recipient, listing of un-dimensioned measurements, compatibility issues with the recipient's software, and any errors arising when these files are used to aid the recipient's drawing production, or setting out on site.
 4. DATUM: Ordnance Datum Malin



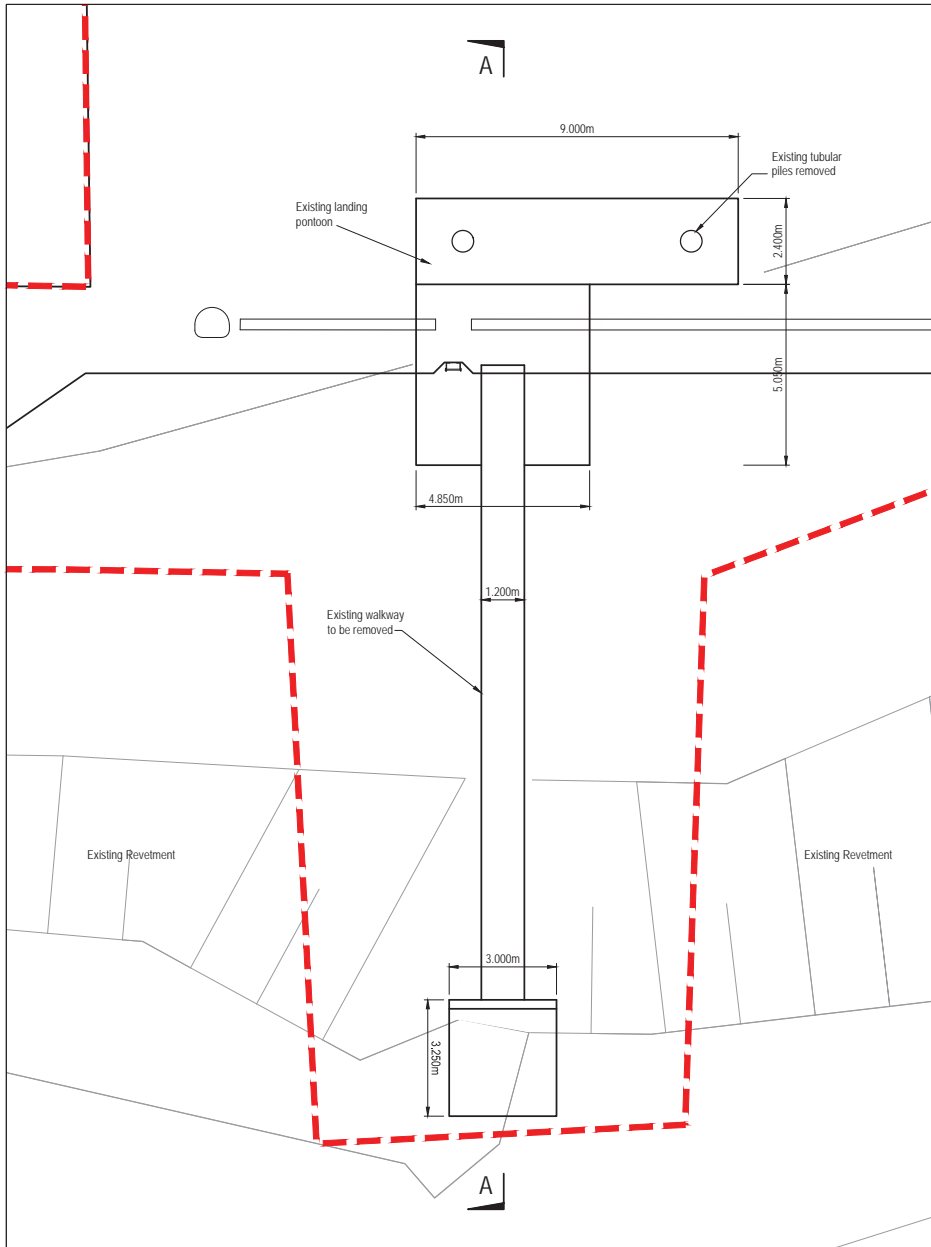
rev	amendments	drawn	date
<div><div><div>RPS</div><div>Elmwood House 74 Boucher Road Belfast BT12 6RZ</div></div><div><div>T</div><div>+44 (0) 28 90 667914</div></div><div><div>F</div><div>+44 (0) 28 90 668286</div></div><div><div>W</div><div>www.rpsgroup.com/ireland</div></div><div><div>E</div><div>ireland@rpsgroup.com</div></div></div>			
Client			
Shannon Foynes Port Company			
Project			
Capacity Extension at Shannon Foynes			
Title			
Durnish Lands Typical Sections Sheet 6			
Drawing Status	Sheet Size	Drawing Scale	
Planning	A1	As Shown	
Drawing Number			Rev -
M0679-RPS-00-PL-DR-C-0136			
Project Leader	Drawn By	Date	Initial Review
S.H.	N.M.K.	02/03/2018	E.H.



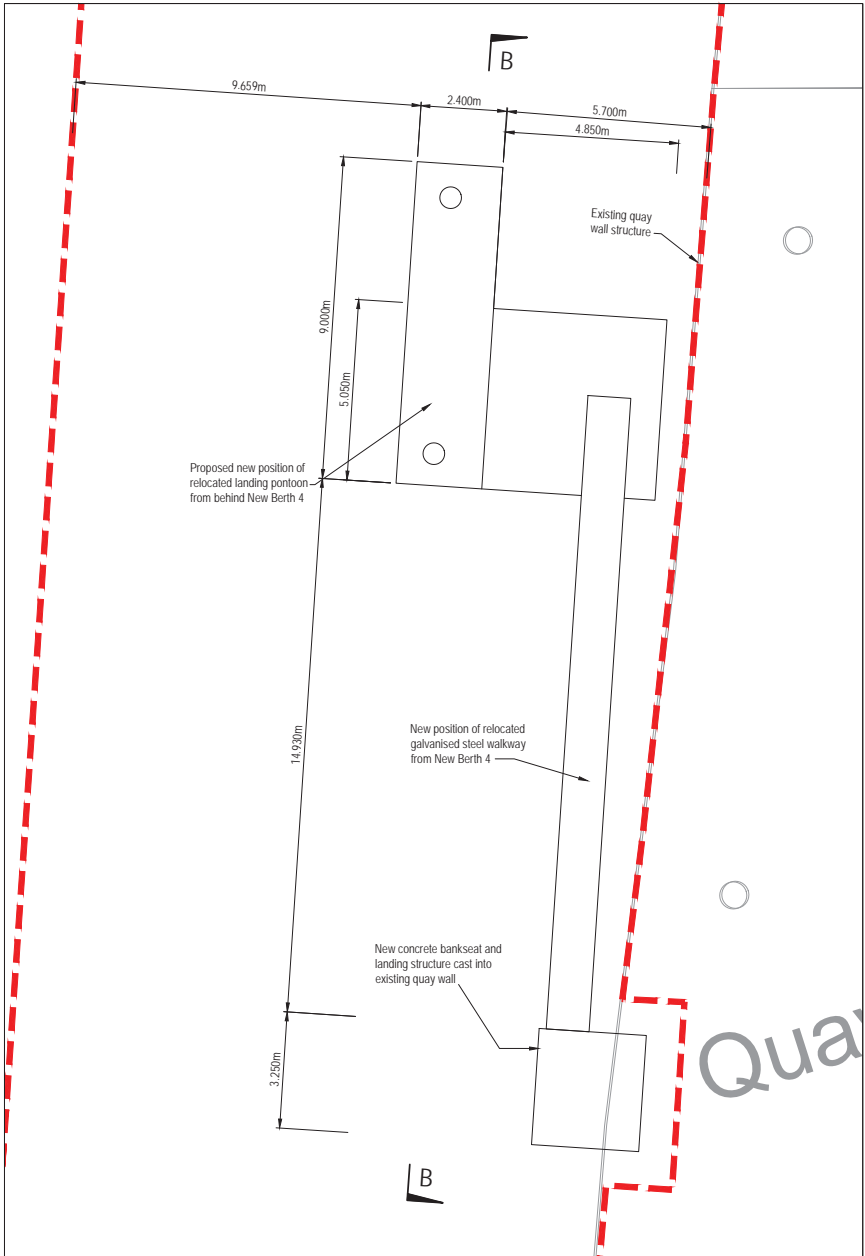
- NOTES**
1. Verifying Dimensions.
The contractor shall verify dimensions against such other drawings or site conditions as pertain to this part of the work.
 2. Existing Services.
Any information concerning the location of existing services indicated on this drawing is intended for general guidance only. It shall be the responsibility of the contractor to determine and verify the exact horizontal and vertical alignment of all cables, pipes, etc. (both underground and overhead) before work commences.
 3. Issue of Drawings.
Hard copies, dwf and pdf will form a controlled issue of the drawing. All other formats (dwg, dxf etc.) are deemed to be an uncontrolled issue and any work carried out based on these files is at the recipient's own risk. RPS will not accept any responsibility for any errors arising from the use of these files, either by human error by the recipient, listing of un-dimensioned measurements, compatibility issues with the recipient's software, and any errors arising when these files are used to aid the recipient's drawing production, or setting out on site.
 4. DATUM: Ordnance Datum Malin



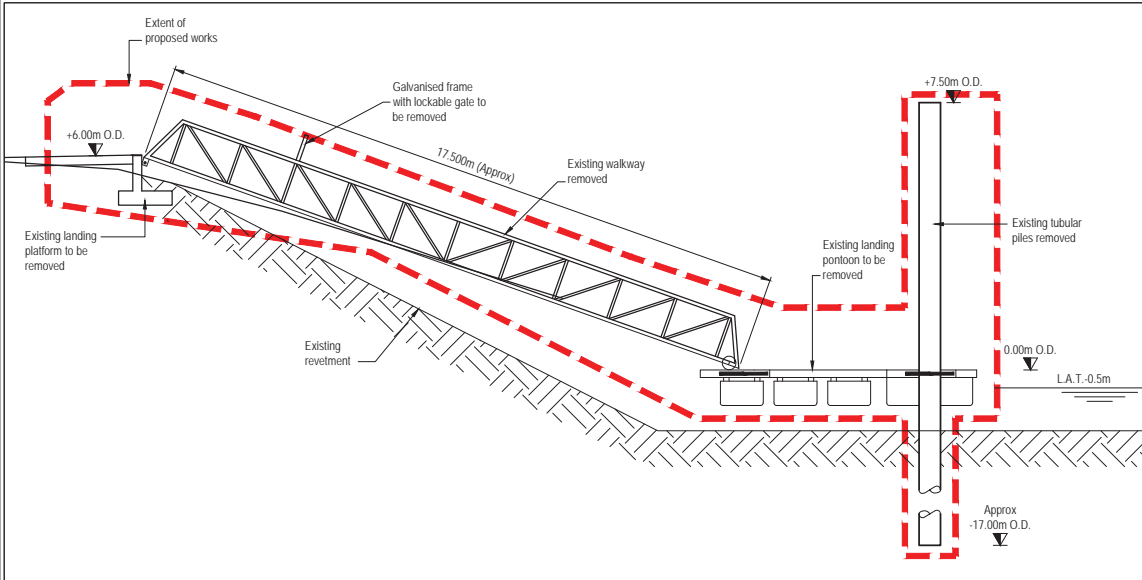
rev	amendments	drawn	date
<div><div>RPS</div><div>Elmwood House 74 Boucher Road Belfast BT12 6RZ</div><div>T +44 (0) 28 90 667914 F +44 (0) 28 90 668286 W www.rpsgroup.com/ireland E ireland@rpsgroup.com</div></div>			
Client Shannon Foynes Port Company			
Project Capacity Extension at Shannon Foynes			
Title Durnish Lands Typical Sections Sheet 7			
Drawing Status Planning	Sheet Size A1	Drawing Scale As Shown	
Drawing Number			Rev -
M0679-RPS-00-PL-DR-C-0137			
Project Leader S.H.	Drawn By N.M.K.	Date 02/03/2018	Initial Review E.H.



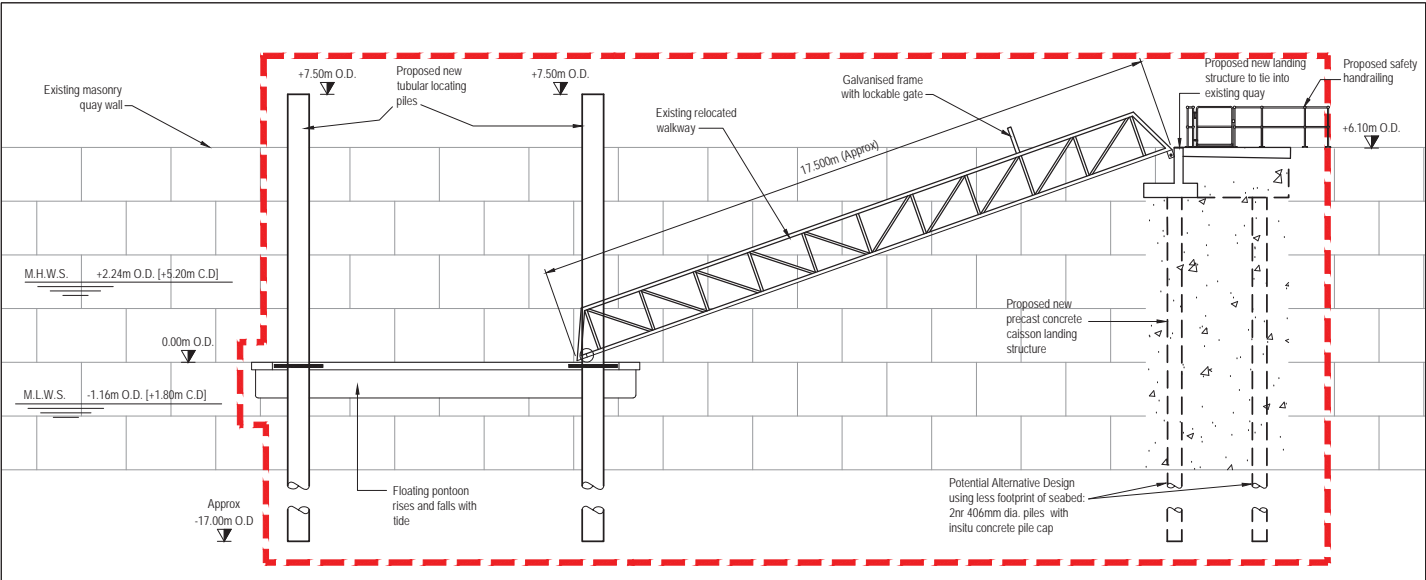
Existing Pontoon Plan [1:100]
(TO BE REMOVED)



Proposed Pontoon Plan [1:100]




Existing Pontoon Section A-A [1:100]
(TO BE REMOVED)



Proposed Pontoon Section B-B [1:100]

- NOTES**
- Verifying Dimensions.
The contractor shall verify dimensions against such other drawings or site conditions as pertain to this part of the work.
 - Existing Services.
Any information concerning the location of existing services indicated on this drawing is intended for general guidance only. It shall be the responsibility of the contractor to determine and verify the exact horizontal and vertical alignment of all cables, pipes, etc. (both underground and overhead) before work commences.
 - Issue of Drawings.
Hard copies, dwf and pdf will form a controlled issue of the drawing. All other formats (dwg, dxf, etc.) are deemed to be an uncontrolled issue and any work carried out based on these files is at the recipient's own risk. RPS will not accept any responsibility for any errors arising from the use of these files, either by human error by the recipient, listing of un-dimensioned measurements, compatibility issues with the recipient's software, and any errors arising when these files are used to aid the recipient's drawing production, or setting out on site.
 - DATUM: Ordnance Datum Malin

rev	amendments	drawn	date
	Elmwood House	T	+44 (0) 28 90 667914
	74 Boucher Road	F	+44 (0) 28 90 668296
	Belfast	W	www.rpsgroup.com/ireland
	BT12 6RZ	E	ireland@rpsgroup.com
Client			
Shannon Foynes Port Company			
Project			
Capacity Extension at Shannon Foynes			
Title			
Existing and Proposed Pontoon			
Drawing Status	Sheet Size		Drawing Scale
Planning	A1		1:100
Drawing Number			Rev -
M0679-RPS-00-PL-DR-C-0138			
Project Leader	Drawn By	Date	Initial Review
S.H.	P.M.	March 2018	E.H.

